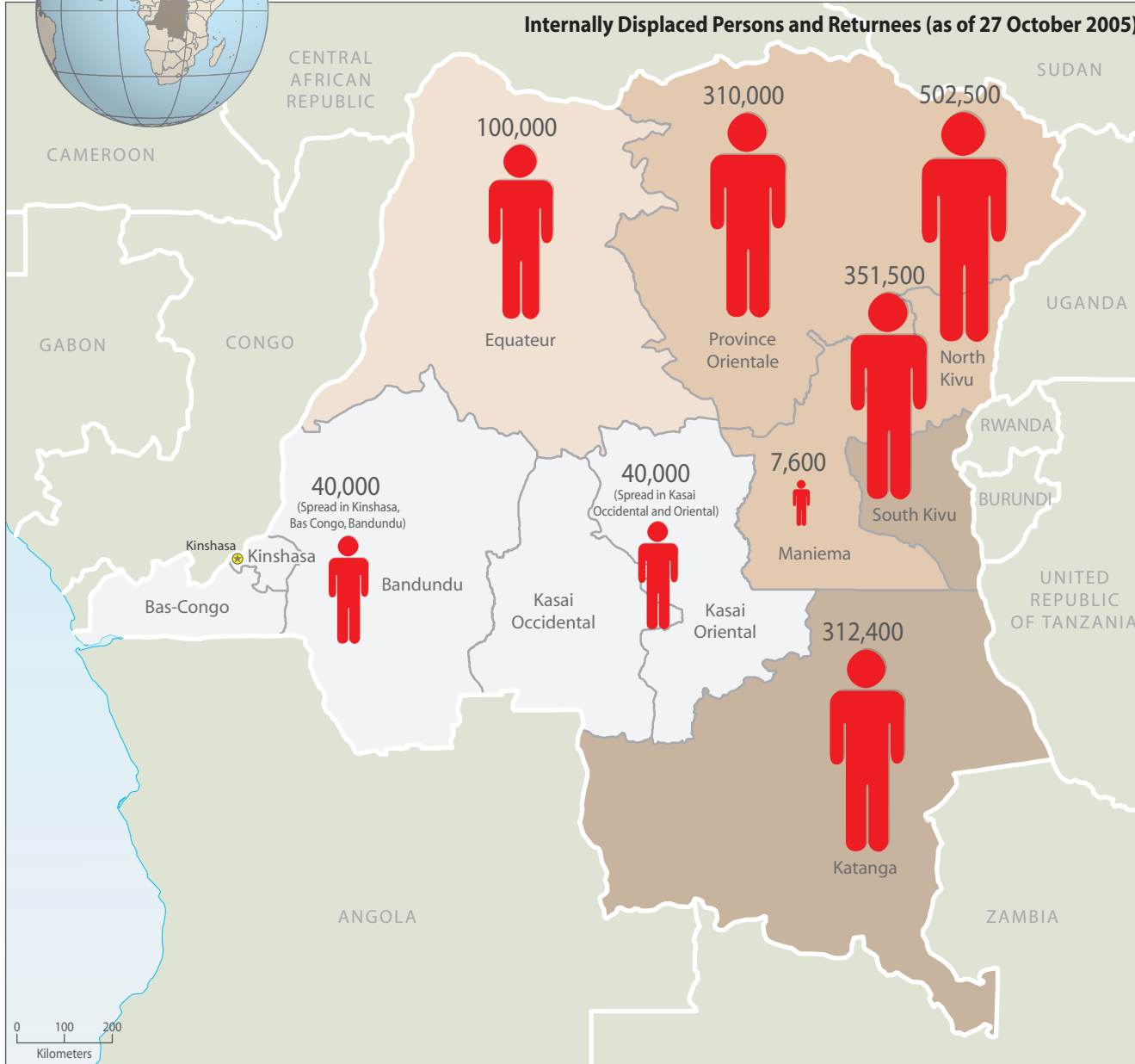


# Democratic Republic of the Congo Humanitarian Profile

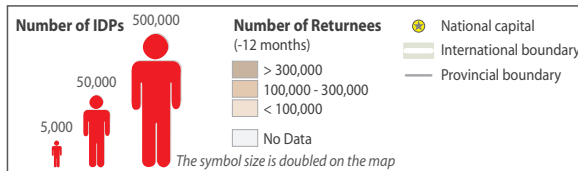


## Internally Displaced Persons and Returnees (as of 27 October 2005)



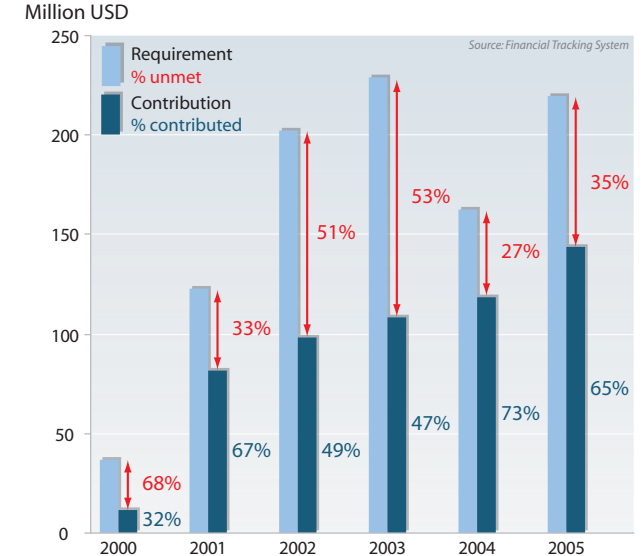
The names shown and the designations used on this map do not imply official endorsement or acceptance by the United Nations.  
Map projection: Lambert Azimuthal Equal Area, Central meridian: 23, Latitude of origin: -2.  
Source: OCHA-DRC, UN Cartographic Section.

Produced by the ReliefWeb Map Centre  
in partnership with OCHA-DRC  
Office for the Coordination of Humanitarian Affairs  
United Nations - 23 Feb 2006



"In the Democratic Republic of the Congo, 1,200 people die in silence every day."

## Funding in DRC from 2000 to 2005 (Consolidated Appeals Process)



### Country statistics:

- Population:** 60 million (UN Population Division, 2005 est.)
- Life expectancy:** 45 years (UN Population Division, 2005 est.)
- Children under age 5 stunted for age (moderate & severe):** 38%
- Children under age 5 underweight for age (moderate & severe):** 31% (UNICEF, 2001)
- Infant mortality rate (under age 1):** 129 per 1,000 births
- Infant mortality rate (under age 5):** 205 per 1,000 births (UNICEF, 2004)
- GNI:** 120 USD per capita (World Bank, 2004)
- Number of adults and children living with HIV:** 1,100,000 (WHO, 2003)
- Adult literacy rate:** 65.3% (WHO, 2005)
- Human Development Index rank:** 167th out of 177 countries (UNDP, 2003)
- Population without sustainable access to an improved water source:** 54% (UNDP, 2002)

