


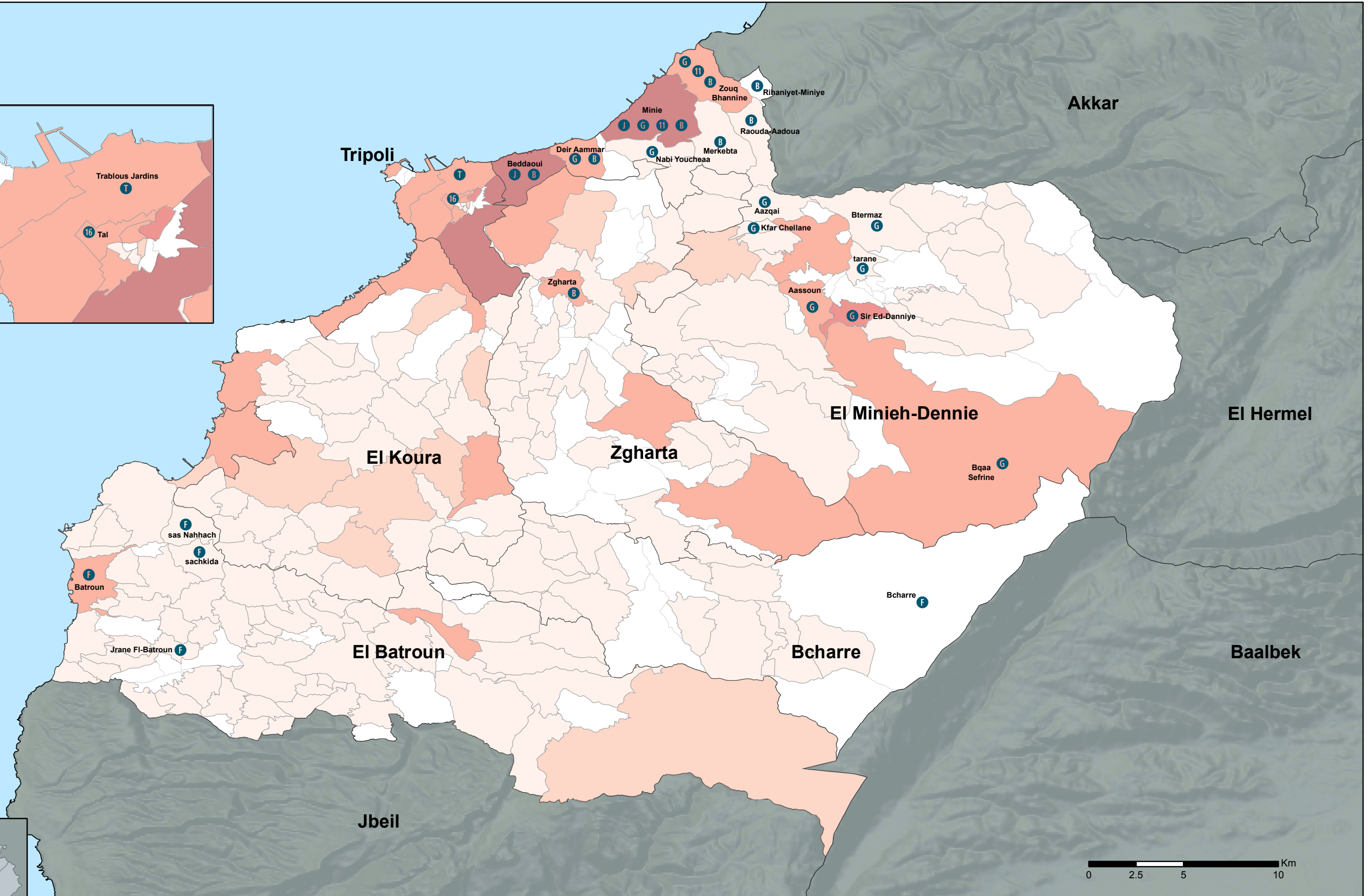
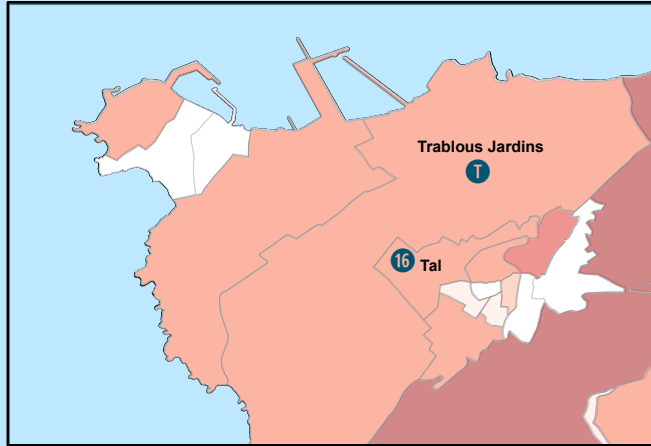
LEBANON - North Governorate

Activity Info - Shelter Sector Mapping for Tripoli + T5 Operational Area - September 2014

For Humanitarian Use Only
Production date : 10 November 2014



Tripoli



Implementing Agency:

- F** COOPI
- J** DRC Lebanon
- 16** IOM Lebanon
- G** NRC
- 11** PU-AMI Lebanon
- B** SI
- T** UNRWA

Activity Type:

- Shelter

Number of Syrian Refugees:

- 1 - 500
- 501- 1000
- 1001- 5000
- 5001- 10000
- 10001- 20000

- District Boundaries
- Cadastre Boundaries

Data Sources:
- Administrative boundaries: GADM, OSM
- UNHCR Activity Info Pivot Tool: Shelter Sector

Coordinate System: WGS84
File: REACH_LBN_Map_NorthGovernorate_ActivityInfo_MappingTripoliT5_15Oct2014_A3
Contact: reach.mapping@impact-initiatives.org

Note: Data, designations and boundaries contained on this map are not warranted to be error-free and do not imply acceptance by the REACH partners, associated, donors mentioned on this map.

