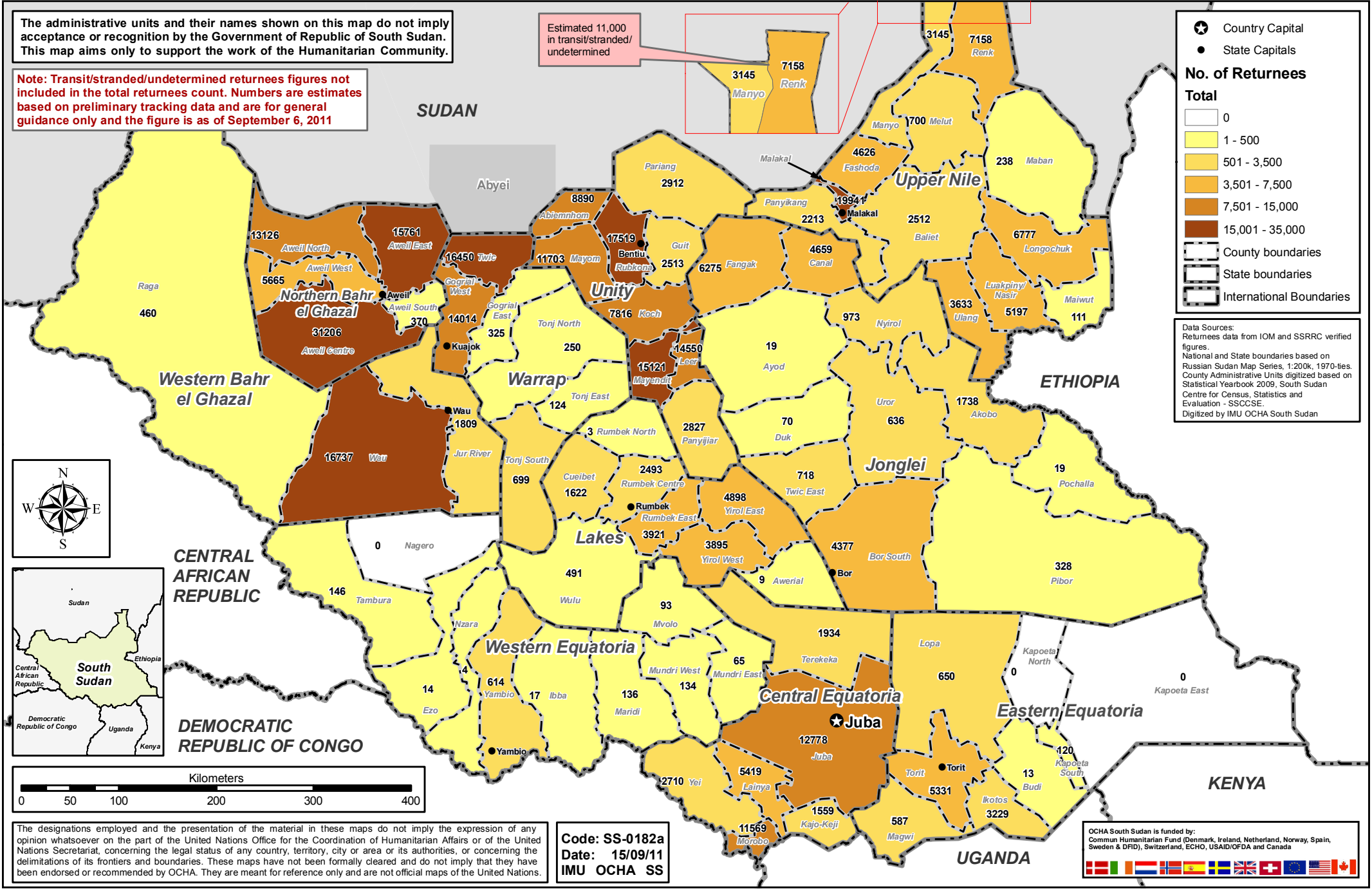


Number of Returnees by County, 30 Oct. 2010 - 13 Sept. 2011: 341,368 total returnees.

The administrative units and their names shown on this map do not imply acceptance or recognition by the Government of Republic of South Sudan. This map aims only to support the work of the Humanitarian Community.

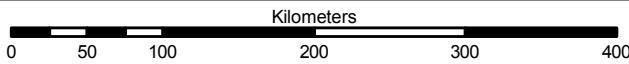

Note: Transit/stranded/undetermined returnees figures not included in the total returnees count. Numbers are estimates based on preliminary tracking data and are for general guidance only and the figure is as of September 6, 2011

Estimated 11,000 in transit/stranded/undetermined



- ★ Country Capital
 - State Capitals
- No. of Returnees**
- Total**
- 0
 - 1 - 500
 - 501 - 3,500
 - 3,501 - 7,500
 - 7,501 - 15,000
 - 15,001 - 35,000
- County boundaries
- State boundaries
- International Boundaries

Data Sources:
 Returnees data from IOM and SSRRC verified figures.
 National and State boundaries based on Russian Sudan Map Series, 1:200k, 1970-ties. County Administrative Units digitized based on Statistical Yearbook 2009, South Sudan Centre for Census, Statistics and Evaluation - SSCSE.
 Digitized by IMU OCHA South Sudan



The designations employed and the presentation of the material in these maps do not imply the expression of any opinion whatsoever on the part of the United Nations Office for the Coordination of Humanitarian Affairs or of the United Nations Secretariat, concerning the legal status of any country, territory, city or area or its authorities, or concerning the delimitations of its frontiers and boundaries. These maps have not been formally cleared and do not imply that they have been endorsed or recommended by OCHA. They are meant for reference only and are not official maps of the United Nations.

Code: SS-0182a
 Date: 15/09/11
 IMU OCHA SS

