
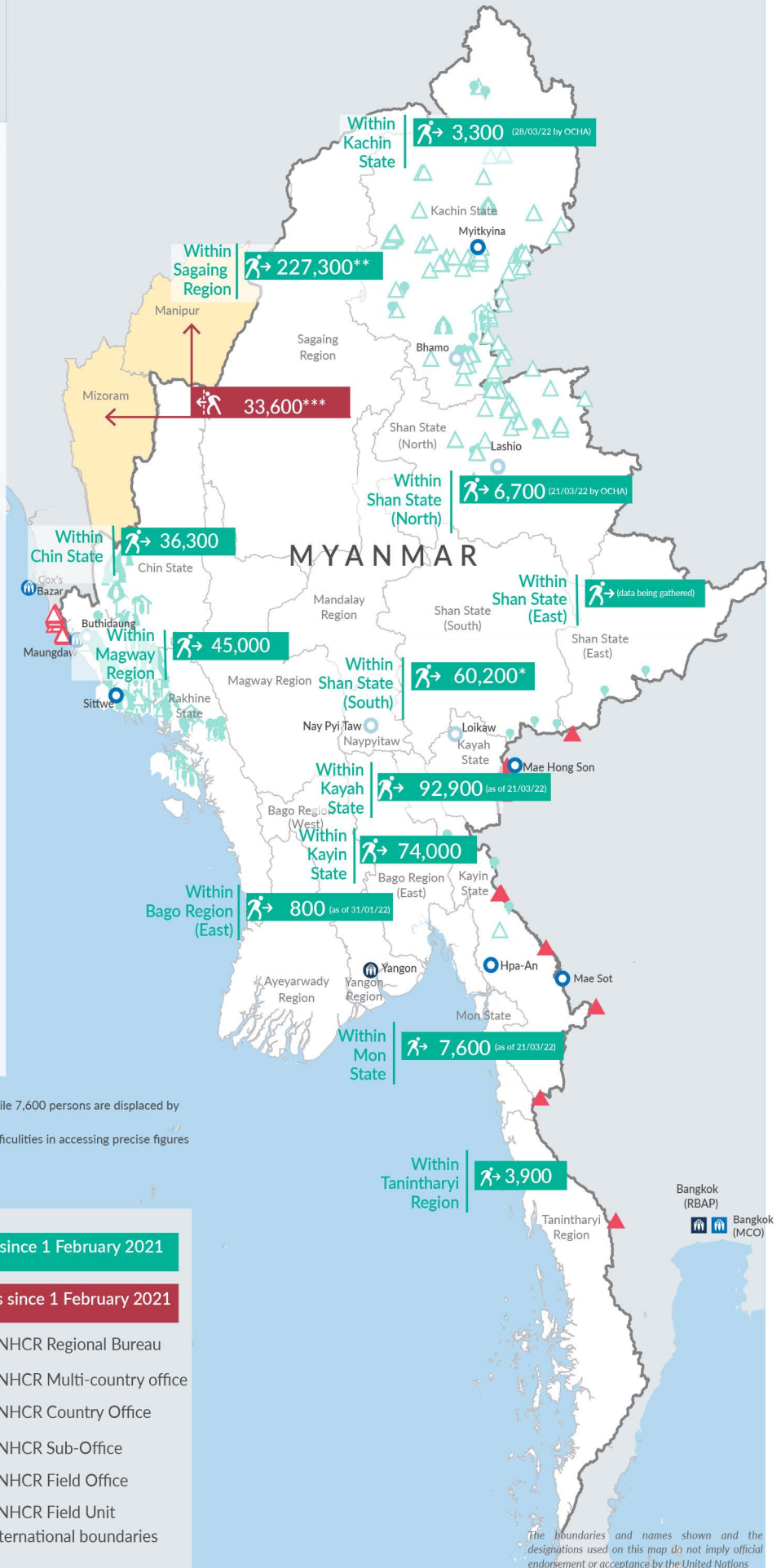
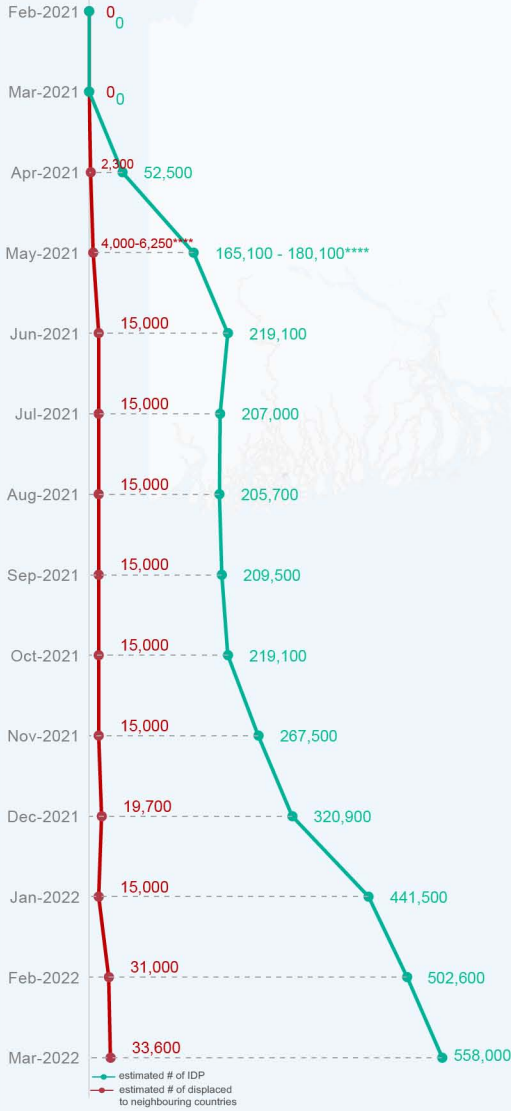



Key figures


Estimated # of IDPs  **558,000**
 Estimated # of displaced to neighbouring countries  **33,600**















Estimated displacement figures by Month



*52,600 persons are displaced by armed conflict in neighbouring Kayah State while 7,600 persons are displaced by inter-EAO conflict between SSPP and RCSS
 **Number may fluctuate in Sagaing Region due to the uncertain situation and difficulties in accessing precise figures
 ***Estimates by UNHCR
 ****Range of figures was used while data collection was in progress

 Estimated internal displacement within Myanmar since 1 February 2021 (rounded to the nearest hundred)


 Estimated displacement to neighbouring countries since 1 February 2021

 IDP unplanned settlement (pre-1 Feb 2021)	 UNHCR Regional Bureau
 IDP Center (pre-1 Feb 2021)	 UNHCR Multi-country office
 IDP spontaneous location (pre-1 Feb 2021)	 UNHCR Country Office
 IDP planned settlement (pre-1 Feb 2021)	 UNHCR Sub-Office
 Temporary shelter for displaced people from Myanmar	 UNHCR Field Office
 Refugee, planned settlement	 UNHCR Field Unit
 States/Provinces with new arrivals	 International boundaries


Key figures

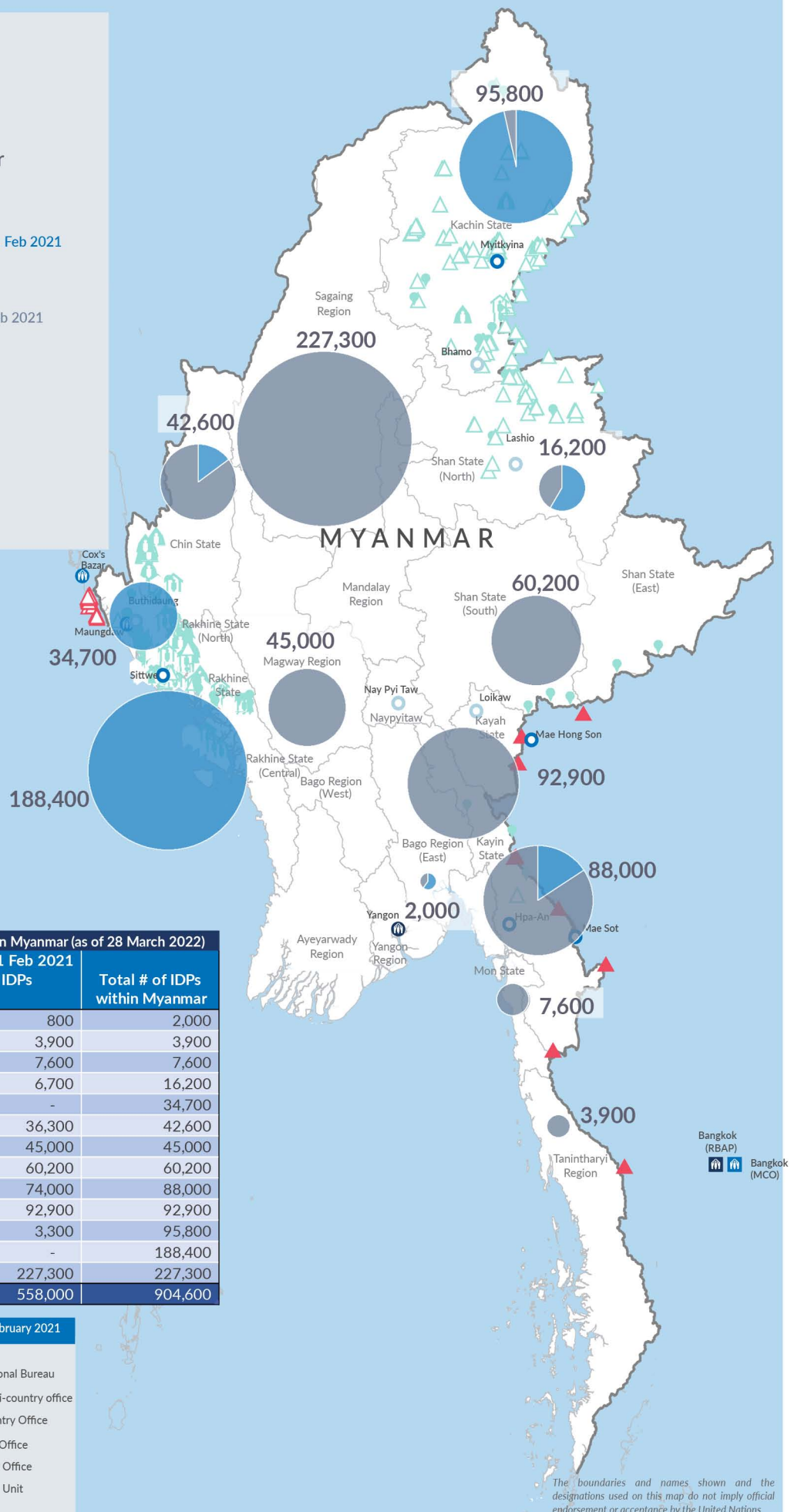

904,600

Estimated total IDPs within Myanmar


346,600
 Estimated # of IDPs displaced prior to 1 Feb 2021
 (As of 31 December, 2021)


558,000
 Estimated # of IDPs displaced post 1 Feb 2021
 (As of 28 March, 2022)


 Prior to 1 Feb 2021


 Post 1 Feb 2021


Estimated total internally displaced person (IDPs) within Myanmar (as of 28 March 2022)			
State/Region	Prior to 1 Feb 2021 IDPs	Post 1 Feb 2021 IDPs	Total # of IDPs within Myanmar
Bago Region (East)	1,200	800	2,000
Tanintharyi Region	-	3,900	3,900
Mon State	-	7,600	7,600
Shan State (North)	9,500	6,700	16,200
Rakhine State (North)	34,700	-	34,700
Chin State	6,300	36,300	42,600
Magway Region	-	45,000	45,000
Shan State (South)	-	60,200	60,200
Kayin State	14,000	74,000	88,000
Kayah State	-	92,900	92,900
Kachin State	92,500	3,300	95,800
Rakhine State (Central)	188,400	-	188,400
Sagaing Region	-	227,300	227,300
Grand Total	346,600	558,000	904,600


Estimated internal displacement within Myanmar Pre+Post 1 February 2021
 (rounded to the nearest hundred)

-  IDP unplanned settlement (pre-1 Feb 2021)
-  IDP Center (pre-1 Feb 2021)
-  IDP spontaneous location (pre-1 Feb 2021)
-  IDP planned settlement (pre-1 Feb 2021)
-  Temporary shelter for displaced people from Myanmar
-  Refugee, planned settlement
-  International boundaries
-  UNHCR Regional Bureau
-  UNHCR Multi-country office
-  UNHCR Country Office
-  UNHCR Sub-Office
-  UNHCR Field Office
-  UNHCR Field Unit

The boundaries and names shown and the designations used on this map do not imply official endorsement or acceptance by the United Nations