

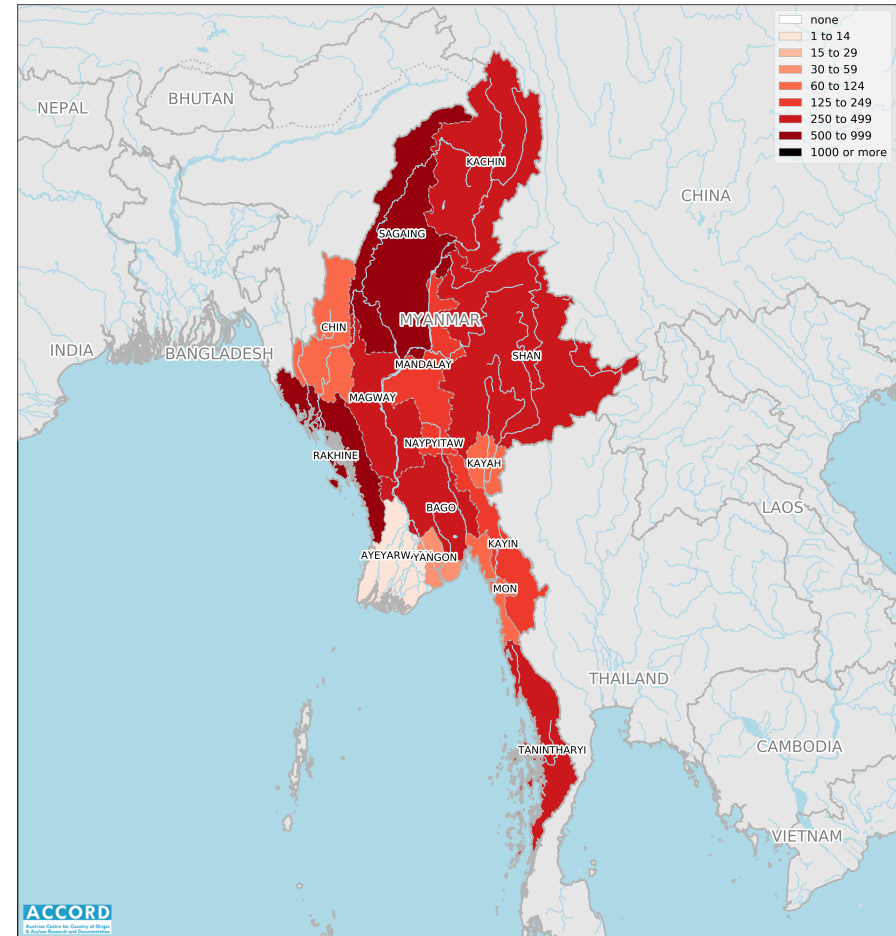
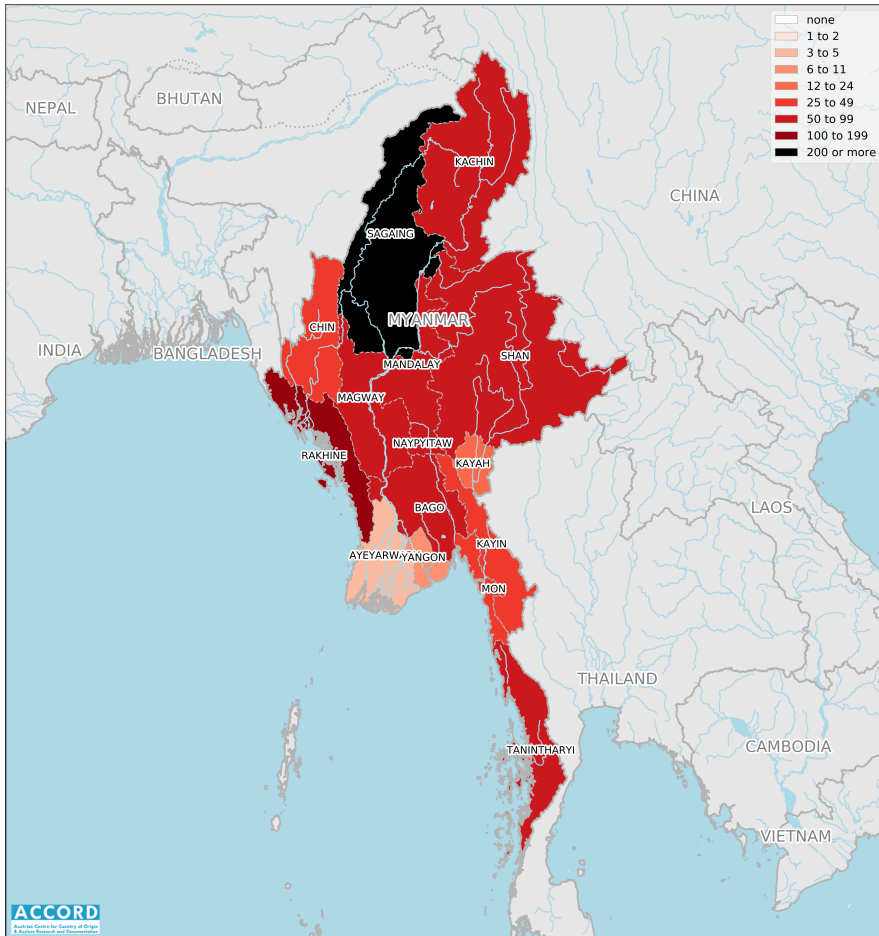
MYANMAR, FIRST QUARTER 2024:

Update on incidents according to the Armed Conflict Location & Event Data Project (ACLED)

compiled by ACCORD, 13 May 2024

Number of reported incidents with at least one fatality

Number of reported fatalities



National borders: [GADM, 6 May 2018a](#); administrative divisions: [GADM, 6 May 2018b](#); Bhutan/China border status: [CIA, 2012](#); China/India border status: [CIA, 2006](#); geodata of disputed borders: [GADM, 6 May 2018a](#); [Natural Earth, nodate](#); incident data: [ACLED, 26 April 2024](#); coastlines and inland waters: [Smith and Wessel, 1 May 2015](#)

Contents

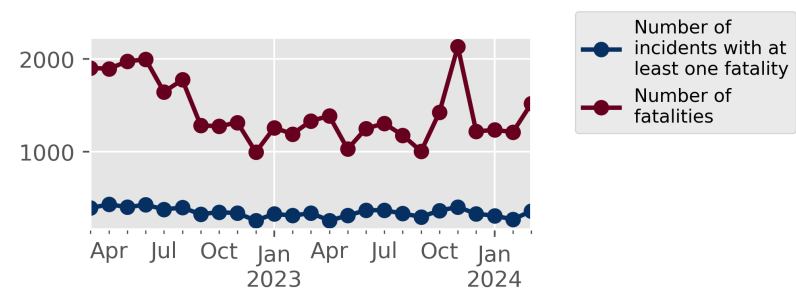
Number of reported fatalities	1
Number of reported incidents with at least one fatality	1
Conflict incidents by category	2
Development of conflict incidents from March 2022 to March 2024	2
Methodology	3
Conflict incidents per province	4
Localization of conflict incidents	4
Disclaimer	9

Conflict incidents by category

Category	Number of incidents	Number of incidents with at least one fatality	Number of fatalities
Explosions / Remote violence	1139	291	678
Battles	1042	451	2894
Strategic developments	663	1	2
Violence against civilians	348	204	391
Protests	72	0	0
Total	3264	947	3965

This table is based on data from ACLED (datasets used: [ACLED, 26 April 2024](#)).

Development of conflict incidents from March 2022 to March 2024



This graph is based on data from ACLED (datasets used: [ACLED, 26 April 2024](#)).

Methodology

The data used in this report was collected by the Armed Conflict Location & Event Data Project (ACLED). Based on a variety of sources, ACLED collects data on reported conflict events around the world and provides publicly available event-based datasets. ACLED data contains information on the event type, the date, location, involved actors, and other characteristics of the incident. Most of the data collected by ACLED is gathered based on publicly available reports. As information on fatalities is subject to bias and can vary between sources for the same event, ACLED employs “the most conservative and reliable fatality estimate available”. ACLED uses the reports’ context to estimate fatalities for events with reported fatalities for which the exact number is unknown (“3” or “10” for plural fatalities, depending on the context; “100” if “hundreds” are mentioned, etc.). For further details on ACLED and for the full data, see www.acleddata.com and [ACLED, 2023](#).

Based on this data, the Austrian Centre for Country of Origin & Asylum Research and Documentation (ACCORD) compiles updates on conflict incidents and publishes them on ecoi.net to offer another access point to the ACLED datasets.

It is advised to employ extreme caution when using fatality numbers.

Assessments of the security situation should not be based solely on quantitative analysis of event data.

Please see ACLED’s additional methodological paper for Myanmar: [ACLED, June 2022](#)

ACLED’s administrative (sub-)divisions of Bago-East and Bago-West, as well as Shan-East, Shan-North and Shan-South have been subsumed under Bago, resp. Shan.

Geographic map data is primarily based on GADM, complemented with other sources if necessary. Incidents are mapped to GADM provinces using the provinces in ACLED data. Province names and borders may differ between ACLED and GADM. Incidents that could not be located are ignored. The numbers included in this overview might therefore differ from the original ACLED data. ACLED uses varying degrees of geographic precision for the individual incidents, depending on what level of detail is reported. Thus, towns may represent the wider region in which an incident occurred, or the provincial capital may be used if only the province is known. Erroneous location data, especially due to identical place names, cannot be fully excluded.

Incidents comprise the following categories: battles, violence against civilians, remote violence, riots/protests, non-violent strategic activities. For details on these categories, please see

- ACLED – Armed Conflict Location & Event Data Project: Armed Conflict Location and Event Data Project Codebook, 2023a
https://acleddata.com/acleddatanew/wp-content/uploads/dlm_uploads/2023/06/ACLED_Codebook_2023.pdf
- ACLED – Armed Conflict Location & Event Data Project: FAQs: ACLED Fatality Methodology, January 2023b
https://acleddata.com/acleddatanew/wp-content/uploads/2023/01/FAQs-ACLED-Fatality-Methodology_2023.pdf
- ACLED – Armed Conflict Location & Event Data Project: Quick Guide to ACLED Data, March 2023c
<https://acleddata.com/resources/quick-guide-to-acled-data/>

Conflict incidents per province

Province	Number of incidents	Number of incidents with fatalities	Number of fatalities
Ayeyarwady	34	4	6
Bago	241	92	479
Chin	109	30	98
Kachin	311	73	302
Kayah	43	13	99
Kayin	118	36	181
Magway	193	90	277
Mandalay	219	69	233
Mon	107	28	68
Naypyitaw	8	0	0
Rakhine	556	125	836
Sagaing	674	228	740
Shan	436	96	355
Tanintharyi	154	54	259
Yangon	61	9	32

Localization of conflict incidents

Note: The following list is an overview of the incident data included in the ACLED dataset. More details are available in the actual dataset (date, location data, event type, involved actors, information sources, etc.). The data's precision varies among the incidents: a town may represent a region, or the provincial capital may be used if the precise location of an incident is unknown. In the following list, the names of

event locations are taken from ACLED, while the administrative region names are taken from GADM data which serves as the basis for the maps above.

In **Ayeyarwady**, 34 incidents killing 6 people were reported. The following locations were among the affected: **Dedaye, Hinthada, In Pin, Kangyidaunt, Kwin Baw, Kyangin, Kyauk Pone, Kyon Thin, Kyonpyaw, Ma Gu Yoe, Maubin, Myaungmya, Myin Ka Seik, Ohn Pin Su, Pathein, Pyapon, Sin Hnit Kaung, Yegyi.**

In **Bago**, 241 incidents killing 479 people were reported. The following locations were among the affected: **Ah Nan Baw, Ah Nyar Su, Bant Bway Kan, Baw Ka Htar, Chan Thar Kone, Chauk Ein Su, Chin Lel, Chon Inn, Daik-U, Daung Moet, Doe Tan, Gant Gaw Pin Ywar Ma, Gon Hnyin Tan, Gone Te, Gwa Aing, Gway Tauk Kwin, Gyobingauk, Hle Ku, Hnaw Pin, Hnget Pyaw Tone, Hnit Tant Ku, Hpa Lan Kone, Hpa Yar Gyi, Hpa Yar Kwin + In Taw Thar, Hpa Yar La Har, Hswar, Htan Pin Chaung, Htan Pin Kone, Htantabin, Htoe War Saik, In Gyin Thar, In Taing Kone, Inn Boke Kone, Inn Net (Upper), Ka Mar Nat, Ka Nyin Kyoe, Kaing Gyi, Kant Ni, Kanyutkwin, Kauk Mei Thu, Ke Lin Seik, Khin Kant Lant, Khin Tan Gyi, Koke Kaing, Kone Inn (South), Kone Inn (West), Kun Ohn, Kyaukkyi, Kyauktaga, Kyeik Pa Tee, Kyoet Kone, Kyun Kone, Kyun Taw, Kyun Taw Kone, Kywe Yaing Pyin, Lay Ein Su, Lein Pin, Let Pan, Let Pan Khon, Letpadan, Ma Au Kwin, Ma Gyi San, Ma Yan Sein Lay, Ma Yoe Khon, Mi Chaung Aing, Minhla, Myaung, Myit Kyoe, Myo Soe, Na Kyat (Upper), Na Ywe Pin, Nat Than Kwin, Nat Yae Twin, Nattalin, Nga Moe Yeik, Nyaung Chay Htauk, Nyaunglebin, Ohn Hne Pin, Oke Hpo, Oke Twin Kone, Okpho, Pauk Kone, Paukkaung, Paungde, Phyu, Pi Tauk Kone, Pyawbwe, Pyay, Pyin Pon, Sein Kant Lant, Set Kone, Shar Say Bo, Shwe Ka Zaung, Shwe Pauk Pin, Shwegyin, Si Paing, Si Son Kone, Sin, Sin Te, Son Kone, Ta Laing Aing, Taung Kha Mauk, Taung Khin, Taung Lel, Taung Su, Taungoo, Taw Kywe Inn, Tha Hpan Zin, Tha Min Inn Kone, Tha Nat Kwin, Tha Pyay Kone, Tha Yet Taw, Thanatpin, Thar Hla Pin Si, Thar Paung, Thayarwady, Thet Kei Kone, Thit Cha Seik, Tone Taw, Waing Pat, Waw, Wet Lar Taw (Myanmar), Win Kha Nein, Yae**

Ngan, Yedashe, Yoke Saing, Yone Chaung, Ywar Thit, Za Yat Gyi, Zee Kone.

In Chin, 109 incidents killing 98 people were reported. The following locations were among the affected: Ah Baung Thar, Bon Laing, Buanlung, Hakha, Hleikawng, Hna Ma Dar, Hone, Kanpetlet, Kha Maung Wa, Khaik Khar, Kihta, Kyee Lay (Lower), Kyin Dway, Laitui, Lalengpi, Lungpang, Lway Thar, Matupi, Maw Chaung, Mee Chaung Bar Wa, Mindat, Nga Shaung, Pa Lon Twi, Paik Tay, Paletwa, Pan Awt, Par Rar, Samee, Shin Let Wa (Lower), Shwe Laik Wa, Shwin Htwee, Taingen, Tedim, Thlangpang A, Thlangpang B, Vawmm'tu.

In Kachin, 311 incidents killing 302 people were reported. The following locations were among the affected: Ah Htet Hpa Re, Ah Kye, Ah Lang Gar, Aung Myay (1), Aung Myay (2), Ba Lawng Ding Sa, Bang Htan, Bhamo, Da Bat Yang, Dar Hseng, Dawthponeyan, Hawng Par, Hin Thar, Hkar Shi, Hnin Ei, Hpakant, Hseng Awng, Hseng Taung (Ywar Haung), Hsint Kin, Hway Hkar, Injangyang, Inn Thar, Kaik Hteik, Kamaing, Kan Ni, Kawng Gyar Yang, Kawng Lwin, Kawng San, Kawng Ton, Kha Ran Hti Dam, Khaunglanhpu, Konlaw, Kyauk Hpyar, Lai Zar, Lan Gwa, Lan Ku, Lawt Hkun, Lawt Mun, Loi Hkam, Loi Yein, Long Hkin, Long Ja, Lwegel, Ma Lin, Man Dar, Man Hkar, Man Nawng, Man Wein, Mansi, Min Jang, Moe Sein Kyun, Mogaung, Mohnyin, Momauk, Mong Hkawng, Mong Kar, Mya Lel, Myauk Ywar, Myitkyina, Myo Hla Town, Myo Thit, Nam Hai, Nam Han, Nam Hkwin, Nam Hmaw, Nam Kwayt, Nam Ma Hpyit, Nam Mun, Nam Sang Yang, Nam Tein, Nam Ya, Nam Yin, Nar Hpawt, Nawng Kon, Nawng Laik, Nga Bat Gyi, Nwan Lang, Nyaung Pin, Nyaung Pin Thar, Puta-O, San Kar, Sar Hmaw, Seik Mu, Sein Long, Shan Taing, Shwe Nyaung Pin, Shwegu, Si Au, Si He, Si Hkam Gyi, Si In, Sikangyi, Sinbo, Sumprabum, Tanai, Tar Ma Hkan, Taung Inn, Taw Pone, Than Ta Dar/Kone Hkar/Ma Len, Tsum Pi Yang, Wai Hku, Waingmaw, Win Wa, Yu Mar.

In Kayah, 43 incidents killing 99 people were reported. The following locations were among the affected: Bawlake, Daw Bu Ngan Yei, Daw Si Ei, Demoso, Hpasawng, Hpruso, Htee Ka Lu Daw, Khe Ma Hpyu, Loi Nan Hpa, Loikaw,

Maw Chee (Lower), Ngwe Taung Ywar Thit, Par Pu, Shadaw, Ywarthit.

In Kayin, 118 incidents killing 181 people were reported. The following locations were among the affected: Ah Nan Kwin, Ah Zin, Hlaingbwe, Hlut Shan, Hpa Lu Gyi, Hpa-An, Hpapun, Hpayarthonesu, Kaw Bat Chan, Kawkareik, Kawt Bein, Kawt War Le, Kyaikdon, Kyainseikgyi, Kyondoe, Lay Kay Kaw, Leik Tho, Me Ka Nei Lan, Mi Tan, Mong Lun (Lower), Mya Pa Taing, Myawaddy, Nar Khu Hta, Ngar Taing, Thandaunggyi, Thin Gan Nyi Naung, Weik Zar Kone, Whayt Shan, Yae Aye, Ywar Thit, Za Le (South).

In Magway, 193 incidents killing 277 people were reported. The following locations were among the affected: Ah Lel Kan, Ah Nauk Gant Gaw, Aunglan, Bant Pyin, Chaik, Chaing, Da None Myaung, Dee Doke Kwin, Ga Wun Lay Taing, Gangaw, Gway Kone, Hta Lin, Htan Bone Taw, Inn Bat, Kaing Taw Ma, Kamma, Kan Ni, Kan Pauk, Kan Taw, Kone, Kyan Taw, Kyauk Hlay Khar, Kyauk Hle Bee, Kyauk Khwet, Kyauk Me, Kyaukhtu, Kyaung, Kyaung Kone, Kyu-Ywar Ma, Kyun Taw, Kywe Chan, Lel Kyin, Let Pan Kyin, Lin Ka Taw, Lone Gyi (East), Magway, Mi Ae, Min Ywar, Mindon, Myaing, Myauk Khin Yan, Myin Te Gyi, Myo Hla, Natmauk, Nga Chin Chaung, Nga Hlaing Twin, Nga Lun, Nga Me, Ngape, Nyaung Gyt Pin, Nyaung Zauk, Ohn Taw (Myauk Su), Ohn Taw (Taung Su), Paing, Pakokku, Pauk, Pay Pin Taik, Pu Khat Taing, Pyar, Pyaung, Saing Du, San, San Myo, Saw, Seikphyu, Shar Hla, Shwe Bo, Shwe Bon Thar, Shwe In Pin, Sin Chaung, Sin Ma Ye, Su Lu Pan, Taing Tar, Taungdwingyi, Taw Yang, Tha Pyay, Tha Yet Kan, Tha Yet Kwa, Than Pu Yar Chan, Thar Si, Thea Taw, Thee Pin Kone, Thet Kei Kyin, Thin Taw, Thit Cho Kone, Tilin, Twin Ma, Wet Poke, Wun Gyi, Yae Myet Ni, Yae Nan Chat, Yenangyang, Yesagyio, Ywar Si, Ywar Thit Gyi, Za Ya Ma, Zee Taw.

In Mandalay, 219 incidents killing 233 people were reported. The following locations were among the affected: Ah Htet Kyauk Kyan, Aint Ma, Amarapura, Auk Taung Kaing, Aung Chan Thar, Aungmyaythazan, Baw Mar, Bawt Lone Gyi, Bawt Lone Lay, Bay Thaung, Bon Thar, Chanayethazan, Chanmyathazi,

Chaung Son, Daung Kyun, Din Gar Kyun, Du Wun, Hin Thar Kone, Hlyaw Hpyu (North), Hnget Sar, Hpaung Kyin (North), Htein Ba Lar, Htein Pan, Htein Pin Sauk, Inn Ta Khar, Ka Nar (Kan Nar), Kaing Gyi, Kan, Kan Swei, Khet Thin, Koe Pin, Koke Ke, Kone San, Kone Thar, Kyar Kan, Kyauk Me Lay, Kyauk Nga Nwar, Kyauk Ta Dar, Kyaukpadaung, Kyaukse, Kyi Kone, Kyi Tauk Pauk, Kyin, Kywe Kya, Kywe Tat, Lay Ywar Son, Let Pan Kone, Ma Gyi Su, Ma Gyi Tha Hmyar, Madaya, Mahaangmyay, Mandalay, Meiktila, Min Su, Mogoke, Mway Ku Toet Seik, Mway Sin Kone, Mway Te Oke, Myauk Kyun, Myaung U, Myingyan, Myit Kan, Na Nwin Taw Bo, Natogyi, Ngazun, Nwe Ni, Nyaung Kone (Upper), Oke Taik, Paik Te Kone, Pauk Myaing, Pein Pyit (Lower), Pein Pyit (Upper), Pyi Pan, Pyigyitagon, Pyin Si, Pyinoolwin, Pyoe Kan, Sa Kar Pin, San Pya, Sauk Chon Pauk, Say Khin Gyi, Seik Kone, Seik Thar, Shar Say Chet, Shwe Ba Yet, Shwe Chaung, Shwe Gon Taing, Shwe Pyi, Sin Hnyat Kone, Sin Ywar Gyi, Singu, Su Hpyu Kone, Tada-U, Takaung, Taung Inn, Taungtha, Taw Pu, Tha Hpan Daunt, Tha Min Bay, Tha Min Chan, Tha Nat Kone, Tha Pyay Chaung, Tha Pyay Kaing, Thabeikkyin, Thee, Thin Pyun, Thone Htaung (Ywar Ma), Thu Htay Kone, U Dein, Wet Wun Zay Kone, Wundwin, Yae Lel Thaug (West), Yae Nant Thar, Yan Ta Po, Ywar Taw, Ywar Thar, Ywar Thar Yar, Ywar Thit Kone, Za Yat Gyi.

In Mon, 107 incidents killing 68 people were reported. The following locations were among the affected: Ah Lu Gyi, Ah Nin, Ahr Yu Taung, An Ka Sin, Bilin, Chaung Taung, Chaung Zauk Ywar Gyi, Chaungzon, Dhamma Tha, Gawt Ywar Gyi, Htone Bo Ka Lay, Ka Mar Saing, Ka Yoke Pi, Kamarwet, Kawt Bein, Kawt Hlaing Ywar Lay, Kawt Ka Dut, Kawt Pi Htaw, Kha Ywea, Khawzar, Kin Mun Chaung, Kun Du, Kun Hlar, Kyaikmaraw, Kyaikto, Kyauk Hpyar, Kyaung Ywar, Kyon Laung, Mawlamyine, Mawt Ka Nin, Mei Ta Yo, Min Ywar, Moe Kaung, Moke Pa Lin, Myat San, Nyar Dawei, Pauk Taw, Pu Tein Yoe, Pyin Thar, San Pya, Son Nant Thar, Su Inn, Ta Ra Nar, Taung Ka Lay, Taung Pa, Taung Sun, Tet Tu Kone, Tha Pyay Ni, Thanbyuzayat, Thaton, Thaug Pyin, Thein Za Yat, Thone Gwa, War Kha Yu, Wea Ka Li, Win Kan, Win Ta Pan (Upper), Win Tar Pan, Yae Twin Kone, Ye.

In Naypyitaw, 8 incidents killing 0 people were reported. The following locations were among the affected: Kwayt Gyi, Nay Pyi Taw, Nyaung Pat, Ywar Thit, Za Bu Thi Ri.

In Rakhine, 556 incidents killing 836 people were reported. The following locations were among the affected: Ah Lel Chaung, Ah Lel Kyun, Ah Myint Kyun, Ah Ngu Maw (Kone Tan), Ah Pauk Wa, Aing Din Ywar Thit, Ann, Ann Thar, Aung Daing, Aung Myay Kone, Aung Tha Pyay, Aung Thar Zay, Aung Zay Di, Aung Zay Ya, Bar Bu Taung, Bar Ta Lay, Bar Yay, Baw Di Kone, Bu May, Buthidaung, Chaung Net, Chaung Thit, Chein Kar Li, Chi Laing Hpin, Dar Wa, Daung Taw Yoe, Daw Mya, Di Par Yon, Doke Kan Chaung, Done Pyin (East), Du Oe Thei Ma, Ge Laung (South), Goke Pi, Gwa Son, Hnget Pyaw Chaung, Hpa Laung Pyin, Hpar Hpyo (Ah Htet), Hpet Kya, Hpon Nyo Leik, Htee Swea, Htun Ya Wai, In Gyin, Inn Hpauk, Ka Kyet Bet, Ka Myin Kan, Ka Nyin Tan, Kaing Gyi (NaTaLa), Kaing Gyi (Rakhine), Kaing Taw, Kan Htaunt Gyi, Kan Ni, Kan Pyin, Kan Pyin Ywar Haung, Kan Pyin Ywar Thit, Kan Sauk, Kan Thone Sint, Kanhtauntkyi, Kha Naung Gyi, Kha Yu Chaung, Khaung Laung Chaung, Koe Tan Kauk, Kon Tan Kyein Chaung, Ku Lar Bar, Ku Lar Yaung, Kun Taung, Kya Ye Byin, Kyar Nyo Pyin (Rakhine), Kyauk Chaung Pyin, Kyauk Gyi Pauk, Kyauk Hpyu, Kyauk Hpyu Taung, Kyauk Pyin Seik, Kyauk Seik, Kyauk Son, Kyauk Than Chay, Kyaukpyu, Kyauktaw, Kyaung Na Hpay (East), Kyaung Na Hpay (Myo), Kyaung Shey Chaung, Kyay Taw, Kyay Taw Paik Seik, Kyein Chaung, Kyein Khway Maw, Kyein Thar, Kyet Tha Ray, La Mone Taing, La Mu Ta Pin, Lan Ma Taw, Lat Pan Pyar, Lay Hnin Taung, Lay Thwan, Let Wea Det, Let Wea Sar Taik, Lint Zin Ywar Thit, Ma Naw Thi Ri, Ma Nyin Taung, Ma-Ei, Maung Hnit Ma, Maung Ni, Maungdaw, Maw Ra Waddy (NaTaLa), May Lun, Me, Mee Wa, Min, Min Hpu, Min Kan, Min Tet Taung, Minbya, Mrauk-U, Munaung, Myauk Taung, Myaung Bway, Myaung Nar, Myebon, Na Gu May, Nay Pu Khan, Nga/ Tan Pyin, Ngapali, Nu Ru Lar, Nwar Tin Koke, Nyaung Khet Kan (Ywar Haung), Nyaung Pin Gyi (Rakhine), Nyaung Pin Hla, Oe Htein, Ohn Taw, Paik Thei Ku Lar, Pale Taung, Pan Taw Pyin Ywar Thit, Par Da Leik, Pauk Taw Chay, Pauktaw, Ponnagyun, Pu Rein, Pu Zun Chaung, Pyaing Chaung,

Pyaing Sayt Kay, Pyar Chaung Gyi, Pyaung Thay, Pyein Taw, Pyi Char, Pyi Taw Thar, Pyone Pye, Ramree, Rathedaung, Sa Hnyin, Sa Par Htar, Say Poke Kay, Set Ka Yae, Shwe Kyin Pyin, Sin Gyi Pyin (Rakhine), Sin Thay Pyin, Sit Ke Chaung, Sittwe, Ta Bet, Ta Man Thar (Ku Lar), Tan Swei, Tat Maw, Tat Min Chaung, Tat Taung, Taung Hla Maw, Taung Hpu, Taung Pyo Let Yar, Taung Taik, Taung U Maw, Taungpyoletwea, Taw Kan, Tein Nyo, Tha Pyay Chaung, Tha Pyay Kan, Tha Pyu Chein, Tha Win Chaung, Tha Yet Cho, Tha Yet Ta Pin, Tha Yet Taung, Thandwe, Thar Dar, Thar Yar Aye, Tharaphy, Thaug Da Rar, Thay Kan, Thea Tan, Thet Kaing Nyar, Thet Pone, Thit Poke Taung, Tin Ma, Toke Pinlel, Toungup, U Sun Taung (Lower), Wit San, Yae Nauk Ngar Thar, Yae Soe Chaung, Yan Aung Pyin, Yar Tan, Ywar Haung Taw, Ywar Thit Kay, Zaing Chaung, Zay Di Pyin, Zay Di Taung, Zee Pin Gyi.

In Sagaing, 674 incidents killing 740 people were reported. The following locations were among the affected: Ah Myint (East), Ahr Ma Khan, Aung Chan Thar, Aung Myin Thar, Aung Thar Yar, Ayadaw, Aye Kone, Bant Bway (North), Bant Bway (Ywar Ma), Bo Kone, Bo Yon, Boe Min Gyi Kin, Bu Taung Kan, Budalin, Chat Gyi, Chat Thin, Chaung Yoe, Chaung-U, Chi Par (North), Doe Waing Chaung, Et Taw, Gyoe Gyar Kan, Gyoe Gyar Kwin, Gyoe Taung Ywar Ma, He Nar, Hkamti, Hnaw Kone, Hnget Pyaw Taing, Hnget Pyaw Taw (South), Homalin, Hpan Khar Zin, Hta Naung Taw (South), Htan Kone, Htan Pin Hla, Htan Taw, Htan Taw Taik, Htee Saung, Hto Mar, Htu, In Daing Gyi, In Daing Lay (North), In Daing Lay (South), In Gyin Su, In Ma Htee, In Ngoke To, In Pin Aing, In Taing, Indaw, Inn, Inn Gyin Maw, Ka Lon, Ka Nan, Kaing Taw, Kale, Kan, Kan Gyi, Kan Gyi (East), Kan Hpyu, Kan Hpyu Ywar Ma, Kan Htu Ma, Kan Pale, Kan Paw, Kan Pyar, Kan Thar Kone, Kan Thar Yar, Kanbalu, Kani, Kant Daunt, Kar Boe, Kar Seik, Katha, Kaw Tet, Kawlin, Khaikam, Khan Thar, Khin-U, Kho Taung, Khoe Than, Kin, Kin Mun Taw, Koe Myo, Koe Pin, Koe Taung Boet, Koke Ko Kone, Koke Ko Su, Kone Paing, Ku Le (East), Ku Le (West), Ku Taw, Kun Chan, Kyan Thar, Kyar (Middle), Kyar Pin Aing, Kyauk Hpu, Kyauk Kar, Kyauk Pa Nan, Kyauk Tan, Kyaung Kone, Kyaung Taik, Kyaung Than, Kyee Pa Don, Kyet Thun Khin, Kyet Yoe Kone, Kyun Kone, Kyun Taw, Kyun Taw

Gyi, Kyun Ywar, Kyunhla, Kyway Bagan (North), Kywe Kho Taw, Lel Gyi, Let Pa Taung, Let Pan Gyi, Let Taung Gyi, Let Taung Nge, Let Yet Kone, Ma Au, Ma Daung Hla, Ma Gyi Kone, Ma Naw Thar, Ma Yoe Taw, Man Taw, Maw Ton, Me Oe, Me Zar, Mi Chaung Twin, Min Kone, Min Taing Pin, Min Te, Mingin, Mon Hla, Mon Yway, Monywa, Mu Thar Kone, Mya Kone, Mya Taung, Myaik, Myauk Chaw Taw, Myauk Inn, Myaung, Myaung Hla (Chin), Myay Ni, Myay Ni Kone, Myin Chin, Myin Daung, Myin Kya (North), Myinmu, Myo Gyi Kone, Myo Hla, Myo Paw, Na Bar, Na Bu Taw, Na Gar Twin, Nan Khan Ywar Ma, Nan Saung Pu, Nar Khar, Nat Gyi, Nat Ma Hoke Gyi, Naung Hpar Mu, Nga Yae Win, Ngar Gyi Aing, Ngar Shan, None Twin, Nwe Inn, Nyan Thar, Nyaung Gyi Kone, Nyaung Hpyu Pin, Nyaung Kone, Nyaung Lay Pin, Nyaung Pin Gyi, Nyaung Pin Kan, Nyaung Pin Thar, Nyaung Pin Wun, Nyaung Pin Ywar Ma, Nyaung Pin Ywar Thit, Nyaung Zin Gyi, Oe Thei Kone, Ohn Ma, Ohn Taw (North), Pa Du, Pa Du Mone (Ywar Thit), Pa Kar, Pale, Pan Tin, Pan Yan, Pauk Kar, Pauk Sein Kone, Paungbyin, Pay Gyi, Pay Kone, Pay Lel, Pi Ta Kat Kya (East), Pi Tauk Kone, Pin Wei, Pinlebu, Pu Tein Kone, Pyi Taw Thar, Pyin Htaung, Pyin Htaung Gyi, Pyin Htaung Lay, Pyin Khon Gyi, Pyin Khon Lay, Sagaing, Saing Pyin (Kwet Thit), Salingyi, Sar Htone, Sar Kyin, Se Taw U, Sein Nan, Set Kant, Shan Tat, Shar Hpo, Shar Taw, Shein Ma Kar, Shwe Kyin Maw, Shwe Pauk Pin, Shwe Pyi Aye, Shwe Ta Chaung, Shwebo, Si Laung, Si Son, Sin, Son Kone, Ta Zei Chaung, Tabayin, Tamu, Taung Kyaung, Taung Pauk (East), Taunt Te Kone, Taw Pu (North), Taze, Te Gyi Kone, Tha Lone, Tha Pyay Thar, Tha Pyay Yin, Tha Yet, Tha Yet Khaung, Than Bo, Thar Kay Ta, Thar Wut Hti, Thar Yar Kone, Thar Yar Wa Di, Thaug Thut, Thet Kei Kyin, Thin Baw Pin Kwin (Thin Baw Kyin), Thin Taw, Thit Kyin Gyi, Thit Seint Gyi, Tigyaing, Tin Bet, Tin Maw, Tin Ngoke Gyi, Toke Ta Loke, U Aung Zay Ya, U Kin Kyi, Wai Thaw, Wan Pyayt, War Ya Nge, Wea Gyi, Wet Lu Aing, Wetlet, Wuntho, Yae Kan Su, Yae Khar (North), Yae Lel Maw, Ye-U, Yinmarbin, Ywar Koe Gyi, Ywar Ma, Ywar Mun, Ywar Thar, Ywar Thar Gyi, Ywar Thar Yar, Ywar Thit Gyi, Ywar Thit Kone, Zar Di (East), Zaung Ka Law, Zaw Chaung, Zee Hpyu Kone, Zee Khon, Zee Kone, Zee Pauk, Zee Taw, Zein Zun (East).

In Shan, 436 incidents killing 355 people were reported. The following locations were among the affected: Ah Htet Ma Gyi Pin, Baw Hseng, Ei Naing, Hkay Ong Awayt, Hko Hpeik, Hmaw Bi Kyaung Kone, Ho Et, Ho Hko (South), Ho Kyant, Ho Nar, Ho Nawng, Hopang, Hopong, Hpa Yar Gyi, Hpai Tawng, Hsaik Hkawng Hti Tat, Hsaik Hkawng Zay Kone, Hsawng Pyaung (East), Hseni, Hsi Aw, Hsihseng, Hsint Kin, Hsipaw, Htam Yang (Middle), Hti Bwar, Hti Ta Mawng, Hway Hkoke, Kho Lam, Kin Chaung, Kone Ma Hkan, Kone Nyaung, Kun Hei, Kunhing, Kutkai, Kyauk Ka Char, Kyauk Taw, Kyaukme, Kyawng Hkam, La Ei, Laihka, Lashio, Laukkaing, Lel Chay, Loi Aun, Loi Hseng, Loi Htwea, Loi Kan, Loi Put Ywar Gyi, Loilen, Long Kar (Shan), Long San, Long Tar (West), Mabein, Man Hpwei, Man Hsar, Man Lan, Man Li, Man Mai, Man Pat, Man Pying, Man Tat, Mant Mai, Manton, Mat Hki Nu, Me He, Moe Bye, Moe Hlaing, Moe Tay, Mone Yu (105 Maing), Monekoe, Mong Li, Mong Pun (1), Monghsat, Monghsu, Mongkaing, Mongmit, Mongpan, Muse, Nam Baw Hkam, Nam Hkun Long (Taung Thone Lone), Nam Hpar Mu, Nam Hpat Kar (Ho Pong + Pang Sa Lorp), Nam Hsawt, Nam Hu, Nam Hu Nwet, Nam Tun, Namhkan, Namhsan, Namtu, Nan Toke, Nar Hkaik, Nar Hke, Nar Kun Long, Nawng Bo, Nawng Htaw Ywar Thit, Nawng Ma Long, Nawng Mo, Nawng Pyit, Nawng San Hpu, Nawng Son, Nawng Tha Kyar, Nawng Woe, Nawng Yway, Nawngkhio, Ngar Oe, Nyaung Pin Thar, Nyaungshwe, Ohn Kyaw, Pan Lon, Pang Han Gyi, Pang Hkam, Pang Hkan, Pang Hsay, Pang Ku, Pang Lawt, Pang Nay, Pang War, Pang Yawng, Par Neint, Par Poke, Pekon, Pin Ngo (Pin Pet), Pin Pong, Pin Sang, Pindaya, Pinlaung, Sa Ngaw, San Hpu, San Pya, Sang Hsar, Shwe San Thit, Shwe Zar Li, Shwenyaung, Tachileik, Tangyan, Taung Kyar, Taung Poet Kwe, Taunggyi, Tawng Me Thin, Tha Pyay Kone (Lower), Than Bo, Thone Se Zay Kone, Ting Long (East), Ton Hsint, Waing Long, Wan Hai, War Taw, Ya Ne, Yae Pu, Ywangan, Za Le Ah Nauk Kone, Za Yang Ywar Ma.

In Tanintharyi, 154 incidents killing 259 people were reported. The following locations were among the affected: Ah Lel Sa Khan, Auk Kin (East), Ban La Mut, Ban Law (East), Bokpyin, Chauk Chaung, Dawei, Gyoe Taung, Hton Ma Khar,

Hton Taw, Ka Myaw Kin, Kaleinaung, Kan Ma Laing, Kan Pauk, Khan Ti, Khon Maw, Kin Shey, Kyauk Hpyu Taung, Kyauk Ni Maw, Kywe Ta Lin, Lan Pun Ngan, Launglon, Lawt Thaing, Lel Taung Yar, Let Ku, Maung Ma Kan, Maung Mei Shaung, Maw Taung, Maw Tone (East), Mee Laung Chaung, Min Goke, Min Thar, Mya Lay Pyin, Myay Ma Ohn, Myeik, Myitta, Myo Haung, Nan Taung, Nyaung Pin Kwin, Nyaw Pyin, Pa Kar Ri, Pa Khat, Palaw, Pe Det, Peit Taing, Pu Law Kone, Pyin Hpyu Thar, Pyin Htein, Pyin Wun, Rar Hpu (Thit), San Hlan, Son Sin Hpyar, Ta Moke Chone, Tanintharyi, Taung Thone Lone, Tha Byay Chaung, Tha Kan, Tha Yet Hnit Khwa, Thayetchaung, Thin Gan Tone, Wa Kone, Waing Taung, Win Ka Hpaw, Ya Mon, Yae Nge (Ya Nge), Yaung Maw, Yebyu, Za Har, Zar Di.

In Yangon, 61 incidents killing 32 people were reported. The following locations were among the affected: Ah Lel, Ah Pyin Pa Dan, Dagon Myothit (East), Dagon Myothit (North), Dagon Myothit (Seikkan), Dagon Myothit (South), Hlaing, Hlaingtharya, Insein, Kayan, Ku Lar Kone, Kyauktada, Kyeemyindaing, Latha, Mayangone, Mingaladon, North Okkalapa, Sanchaung, Shwepyithar, Thanlyin, Thingangyun, Twantay, Yangon, Yankin.

Sources

- ACLED – Armed Conflict Location & Event Data Project: ACLED Methodology and Coding Decisions around Political Violence in Myanmar, June 2022
<https://www.acleddata.com/download/35255/>
- ACLED – Armed Conflict Location & Event Data Project: Armed Conflict Location and Event Data Project Codebook, 2023
https://acleddata.com/acleddatanew/wp-content/uploads/dlm_uploads/2023/06/ACLED_Codebook_2023.pdf
- ACLED – Armed Conflict Location & Event Data Project: Asia-Pacific, 26 April 2024
https://acleddata.com/curated-data-files/#Asia-Pacific_2018-2024_Apr26 (visited on 2 May 2024)
- CIA – U. S. Central Intelligence Agency: China and India, 2006
<http://hdl.loc.gov/loc.gmd/g7820.ct002746>
- CIA – U. S. Central Intelligence Agency: Bhutan Administrative, 2012
https://www.cia.gov/library/publications/resources/cia-maps-publications/map-downloads/Bhutan_Admin.pdf
- GADM – Global Administrative Areas: gadm36_levels.shp, Version 3.6, 6 May 2018a
http://biogeo.ucdavis.edu/data/gadm3.6/gadm36_levels.shp.zip
- GADM – Global Administrative Areas: gadm36_MMR_shp.zip, Version 3.6, 6 May 2018b
http://biogeo.ucdavis.edu/data/gadm3.6/shp/gadm36_MMR_shp.zip
- Natural Earth: Admin 0 – Breakaway, Disputed Areas, Version 3.1.0, undated
http://www.naturalearthdata.com/http://www.naturalearthdata.com/download/10m/cultural/ne_10m_admin_0_disputed_areas.zip
- Smith, Walter H. F. and Wessel, Paul: Global Self-consistent Hierarchical High-resolution Geography (GSHHG), Version 2.3.4, 1 May 2015
<https://www.ngdc.noaa.gov/mgg/shorelines/data/gshhg/latest/>

Disclaimer

ACLED data undergoes several rounds of review before publication and is continually updated as new events are added and existing events are revised as new information becomes available. Updates in ACLED's datasets will not necessarily be reflected in ACCORD's reports if the update occurs close to or after the latter's publication. Changes in the sources used by ACLED to collect incident data might affect the comparability of data over time. For more information on ACCORD's products based on the data, please see the [ecoi.net blog posts tagged with "ACLED"](#). The lack of information on an event in this report does not permit the inference that it did not take place. The boundaries and names displayed do not imply endorsement or acceptance by the Austrian Red Cross.

Cite as

- ACCORD – Austrian Centre for Country of Origin & Asylum Research and Documentation: Myanmar, first quarter 2024: Update on incidents according to the Armed Conflict Location & Event Data Project (ACLED), 13 May 2024