

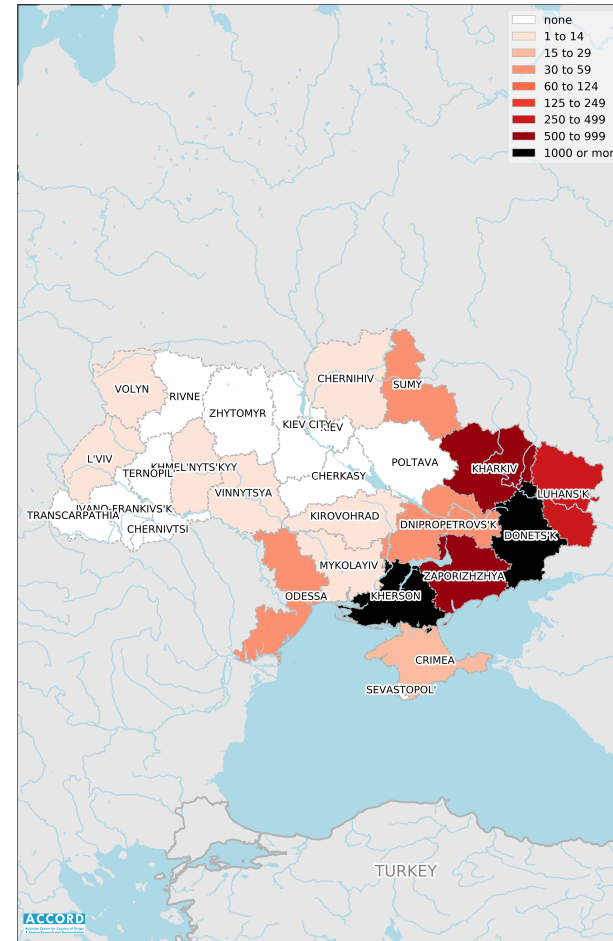
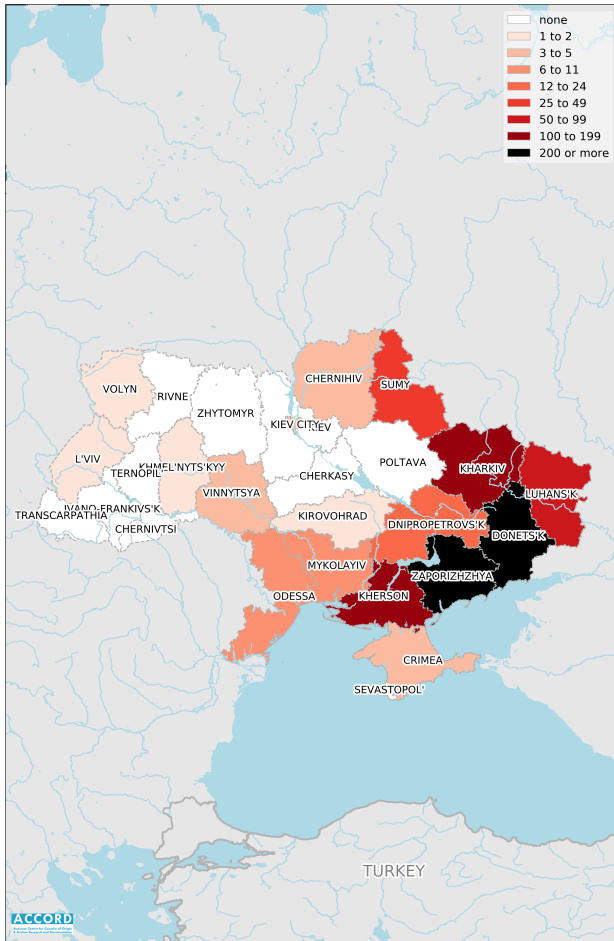
UKRAINE, FIRST QUARTER 2024:

Update on incidents according to the Armed Conflict Location & Event Data Project (ACLED)

compiled by ACCORD, 13 May 2024

Number of reported incidents with at least one fatality

Number of reported fatalities



National borders: [GADM, 6 May 2018](#); administrative divisions: [Ukraine28](#); incident data: [acled20240503euro](#); coastlines and inland waters: [Smith and Wessel, 1 May 2015](#)

Contents

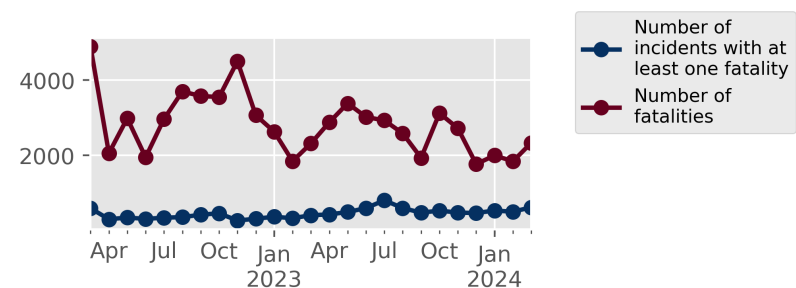
Number of reported fatalities	1
Number of reported incidents with at least one fatality	1
Conflict incidents by category	2
Development of conflict incidents from March 2022 to March 2024	2
Methodology	3
Conflict incidents per province	4
Localization of conflict incidents	4
Disclaimer	9

Conflict incidents by category

Category	Number of incidents	Number of incidents with at least one fatality	Number of fatalities
Explosions / Remote violence	7482	690	2157
Battles	2527	971	3998
Strategic developments	775	0	0
Protests	121	0	0
Violence against civilians	18	12	27
Total	10923	1673	6182

This table is based on data from ACLED (datasets used: [acled20240503euro](#)).

Development of conflict incidents from March 2022 to March 2024



This graph is based on data from ACLED (datasets used: [acled20240503euro](#)).

Methodology

The data used in this report was collected by the Armed Conflict Location & Event Data Project (ACLED). Based on a variety of sources, ACLED collects data on reported conflict events around the world and provides publicly available event-based datasets. ACLED data contains information on the event type, the date, location, involved actors, and other characteristics of the incident. Most of the data collected by ACLED is gathered based on publicly available reports. As information on fatalities is subject to bias and can vary between sources for the same event, ACLED employs “the most conservative and reliable fatality estimate available”. ACLED uses the reports’ context to estimate fatalities for events with reported fatalities for which the exact number is unknown (“3” or “10” for plural fatalities, depending on the context; “100” if “hundreds” are mentioned, etc.). For further details on ACLED and for the full data, see www.acleddata.com and [ACLED, 2023](#).

Based on this data, the Austrian Centre for Country of Origin & Asylum Research and Documentation (ACCORD) compiles updates on conflict incidents and publishes them on ecoi.net to offer another access point to the ACLED datasets.

It is advised to employ extreme caution when using fatality numbers.

Assessments of the security situation should not be based solely on quantitative analysis of event data.

Geographic map data is primarily based on GADM, complemented with other sources if necessary. Incidents are mapped to GADM provinces using the provinces in ACLED data. Province names and borders may differ between ACLED and GADM. Incidents that could not be located are ignored. The numbers included in this overview might therefore differ from the original ACLED data. ACLED uses varying degrees of geographic precision for the individual incidents, depending on what level of detail is reported. Thus, towns may represent the wider region in which

an incident occurred, or the provincial capital may be used if only the province is known. Erroneous location data, especially due to identical place names, cannot be fully excluded.

Incidents comprise the following categories: battles, violence against civilians, remote violence, riots/protests, non-violent strategic activities. For details on these categories, please see

- ACLED – Armed Conflict Location & Event Data Project: Armed Conflict Location and Event Data Project Codebook, 2023a
https://acleddata.com/acledatanew/wp-content/uploads/dlm_uploads/2023/06/ACLED_Codebook_2023.pdf
- ACLED – Armed Conflict Location & Event Data Project: FAQs: ACLED Fatality Methodology, January 2023b
https://acleddata.com/acledatanew/wp-content/uploads/2023/01/FAQs-ACLED-Fatality-Methodology_2023.pdf
- ACLED – Armed Conflict Location & Event Data Project: Quick Guide to ACLED Data, March 2023c
<https://acleddata.com/resources/quick-guide-to-acled-data/>

Conflict incidents per province

Province	Number of incidents	Number of incidents with fatalities	Number of fatalities
Cherkasy	18	0	0
Chernihiv	321	4	6
Chernivtsi	5	0	0
Crimea	36	3	24
Dnipropetrovs'k	351	22	45
Donets'k	4375	932	2498
Ivano-Frankivs'k	11	0	0
Kharkiv	1342	177	633
Kherson	1051	164	1717
Khmel'nyts'kyy	32	2	5
Kiev	4	0	0
Kiev City	59	3	8
Kirovohrad	35	1	1
L'viv	20	1	1
Luhans'k	432	73	302
Mykolayiv	163	10	12
Odessa	69	8	48
Poltava	36	0	0
Rivne	4	0	0
Sumy	1063	26	59

Province	Number of incidents	Number of incidents with fatalities	Number of fatalities
Ternopil	5	0	0
Transcarpathia	2	0	0
Vinnitsya	19	3	5
Volyn	7	1	3
Zaporizhzhya	1448	243	815
Zhytomyr	11	0	0

Localization of conflict incidents

Note: The following list is an overview of the incident data included in the ACLED dataset. More details are available in the actual dataset (date, location data, event type, involved actors, information sources, etc.). The data's precision varies among the incidents: a town may represent a region, or the provincial capital may be used if the precise location of an incident is unknown. In the following list, the names of event locations are taken from ACLED, while the administrative region names are taken from GADM data (with the exception of Iraq) which serves as the basis for the maps above.

In **Cherkasy**, 18 incidents killing 0 people were reported. The following locations were among the affected: **Cherkasy, Uman, Zvenyhorodka**.

In **Chernihiv**, 321 incidents killing 6 people were reported. The following locations were among the affected: **Arkhypivka, Baranivka, Berylivka, Bleshnya, Bohdanove, Bronyvy, Buchky, Buda-Vorobivska, Chernihiv, Dibrova, Dmytrivka, Gremyach, Gremyachka, Hai, Halahanivka, Hasychivka, Hirsk, Huta-Studenetska, Ichnia, Kamin, Karpovychi, Khrinivka, Kliusy, Koriukivka, Kostobobriv, Krasni Lozy, Krasnyi Khutir, Leonivka, Liskivshine, Lubiane,**

Lukashivka, Medvedivka, Mkyh, Moshchenka, Muraveinyk, Mykhalchyna-Sloboda, Mykolaivka, Novhorod-Siverskyi, Orlykivka, Plokhiv, Pokrovske, Polissia, Popivka, Prohres, Pryluky, Pushkari, Semenivka, Senkivka, Shestovytsia, Sosnivka, Starosillia, Tymonovychi, Yanzhulivka, Yeline, Zaricha.

In Chernivtsi, 5 incidents killing 0 people were reported. The following location was among the affected: Chernivtsi.

In Crimea, 36 incidents killing 24 people were reported. The following locations were among the affected: Baherovo, Bakhchysarai, Belbek Airfield, Dzhanjok, Feodosia, Hryshyne, Hvardiyske, Kerch, Krasnohvardiiske, Novofedorivka, Novoozerne, Rozdolne, Saky, Sevastopol, Simferopol, South Coast of Crimea, Yevpatoria.

In Dnipropetrovsk, 351 incidents killing 45 people were reported. The following locations were among the affected: Chervonohryhorivka, Dnipro, Dobra Nadiya, Hlukhe, Illinka, Kamianske, Kryvyi Rih, Lozuvatske, Lykhivka, Marhanets, Myrivske, Myrove, Nikopol, Novolozuvatka, Novomoskovsk, Novooleksandrivka, Pavlohrad, Pokrovske, Prydniprovsk, Synelnykove, Vyshchetarasivka, Zelenodolsk.

In Donetsk, 4375 incidents killing 2498 people were reported. The following locations were among the affected: Amvrosiivka, Andriivka, Antonivka, Arkhanhelske, Avdiivka, Bahatur, Bakhmut, Berdychi, Berestky, Berestove, Betmanove, Bila Hora, Bilohorivka, Bilokuzmynivka, Blahodatne, Bohdanivka, Bohoiavlenska, Chasiv Yar, Chervone, Chervonyi Partyzan, Dachne, Dalnie, Dibrova, Dobropillia, Dokuchaevsk, Donetsk, Donetsk - Budonivskyi, Donetsk - Kalinivskyi, Donetsk - Kirovskyi, Donetsk - Kuibyshevskyi, Donetsk - Kyivskyi, Donetsk - Lenivskyi, Donetsk - Petrovskyi, Donetsk - Proletarskyi, Donetsk - Voroshilovskiy, Dovha Balka, Drobysheve, Druzhba, Druzhkivka, Dvorichchia, Dylivka, Fedorivka, Graftske, Granitne, Halytsynivka, Hannivka, Heorhiivka,

Hirnyk, Holmivskyi, Horlivka, Hostre, Hranitne, Hrodivka, Hryhorivka, Illinivka, Ivanivka, Ivanivske, Ivano-Darivka, Ivanopillia, Kalynivka, Kalynove, Kamyanka, Karlivka, Katerynivka, Keramik, Kermenchyk, Khartsyzk, Khromove, Kleban Byk, Klischiivka, Klyuchove, Kodema, Kolodiaz, Komsomolets, Kostiantynivka, Kostiantynopolske, Kotliarivka, Kramatorsk, Krasnohorivka, Krasnopolivka, Kremynets, Kruta Balka, Krynychna, Kurakhivka, Kurakhove, Kurdiuvivka, Kyrylivka, Lastochkyne, Leonidivka, Lozove, Luhanske, Lukove, Lyman, Lypove, Lysivka, Maiorsk, Makarivka, Makiivka, Maksymilianivka, Maksymivka, Malynivka, Marinka, Mariupol, Markove, Mayaky, Memryk, Mezbove, Minkivka, Molocharka, Mykilske, Mykolaivka, Myrne, Myrnohrad, Myroliubivka, Nelipivka, Neskuchne, Netaylove, Nevelske, New York, Nikolske, Nova Poltavka, Nove, Novhorodske, Novoandriivka, Novobakhmutivka, Novodmyrivka, Novodonetske, Novohrodivka, Novohryhorivka, Novokalynove, Novoluhanske, Novomarkove, Novomykhailivka, Novomykhaylivka, Novomykolaivka, Novooleksandrivka, Novopavlivka, Novopokrovske, Novosadove, Novoselivka, Novoselivka Druha, Novoselivka Persha, Novoselydivka, Novotroitske, Novoukrainka, Ocheretino, Odradivka, Oleksandrivka, Oleksandro-Shulytyne, Oleksandropil, Oleksiievo-Druzhkivka, Olenivka, Olenovka, Opytne, Orikhovo-Vasylivka, Orlivka, Orlynske, Ostrivske, Ozarianivka, Ozerne, Ozeryanivka, Panteleimonivka, Paraskoviivka, Pavlivka, Pazeno, Pereizne, Pershe Travnia, Pervomayske, Petrivka, Petrivske, Petropavlivka, Petrovskoye, Pischane, Pisky, Pivdenne, Pivnichne, Pobieda, Podilske, Pokrovsk, Pokrovske, Prechystivka, Predtechyne, Prohres, Ptyche, Rai-Oleksandrivka, Raihorodok, Raiske, Rivne, Rivnopil, Riznykivka, Romanivka, Rozdolivka, Rubizhne, Rybatske, Scherbynivka, Selydove, Semenivka, Semyhiria, Serebrianka, Shakhove, Shakhta imeni Gagarina, Shakhtarske, Shevchenko, Shumy, Sieverne, Siversk, Slovyansk, Sokil, Soledar, Solodka, Solovyvove, Sontsivka, Spartak, Spirne, Stara Mykolaivka, Staromaiorske, Staromlynivka, Staromykhaylivka, Stavky, Stepove, Storozheve, Stupochky, Styla, Sukha Balka, Svobodne, Svyato-Pokrovske, Syhnalne, Terny, Tonenke, Toretsk, Toretske, Torske, Trudivski, Tsukurune, Ukrainsk, Umanske, Urozhaine, Uspenivka, Vasylivka,

Vasyukivka, Velyka Novosilka, Verkhokamianske, Verkhnyotoretske, Vesele, Veselyi Hai, Vilne Pole, Virolubivka, Vodyane, Volnovakha, Volodymyrivka, Volodyne, Voskhod, Vovche, Vremivka, Vuhledar, Vuhlehirsk, Vyimka, Vyshneve, Yahidne, Yakovlivka, Yalynske, Yampil, Yampolivka, Yasenove, Yasnobrodivka, Yasnohirka, Yasynuvata, Yatskivka, Yehorivka, Yelyzavetivka, Zaitseve, Zakitne, Zalizne, Zaliznianske, Zarichne, Zavitne, Zavitne Bazhannia, Zelena Dolyna, Zelene Pole, Zelenopillia, Zhelanne, Zhelanne Druhe, Zhelanne Pershe, Zolota Nyva, Zorya, Zuhres, Zvanivka, Zvirove.

In Ivano-Frankivs'k, 11 incidents killing 0 people were reported. The following locations were among the affected: **Burshtyn, Ivano-Frankivsk.**

In Kharkiv, 1342 incidents killing 633 people were reported. The following locations were among the affected: **Alisivka, Ambarne, Balakliia, Baranivka, Barvinkove, Basove, Berestove, Bereznyky, Bochkove, Bolohivka, Borova, Borshchova, Borysivka, Budarky, Buhaivka, Cherkaski Tyshky, Cherneshchyna, Chervona Zoria, Chorne, Chuhuiv, Chuhunivka, Derhachi, Donets, Dovhenke, Dovzhik, Dvorichanske, Dvorichna, Fedorivka, Hatyshche, Hlushkivka, Hlyboke, Holubivka, Hoptivka, Horobivka, Hrachivka, Hrafske, Hraniv, Hryhorivka, Huriiv Kozachok, Ivanivka, Ivashky, Izbytske, Iziium, Iziumske, Kamianka, Katerynivka, Kehychivka, Kharkiv, Khatnie, Khrypny, Kivsharivka, Kolisnykivka, Kolodiazne, Kolomak, Komisarove, Koropove, Korotych, Kostiantivka, Kotliarivka, Kozacha Lopan, Krasne, Krasne Pershe, Krasnyi Yar, Krokhmalne, Kruhle, Kruhliakivka, Kucherivka, Kudiivka, Kupiansk, Kupiansk-Vuzlovyi, Kurylivka, Kutuzivka, Kyslivka, Liubotyn, Lozova, Lukiantsi, Lyman, Lyman Pershyi, Lyptsi, Mala Danylivka, Mala Vovcha, Malyi Burluk, Martove, Masyutivka, Milove, Mokra Rokytyn, Monachynivka, Morokhovets, Moskovka, Muravske, Mykolaivka, Myrne, Mytrofanivka, Nechvolodivka, Neskuchne, Nesterne, Nova Husarivka, Novoosynove, Novoselivka, Novoyehorivka, Obukhivka, Odnorobivka, Odradne, Ohirtseve, Okhrimivka, Okip, Oleksandrivka, Orlianka, Ozerne, Pershotravneve, Pervomaiskyi, Petrivka, Petrivske, Petropavlivka, Pischane, Pishchane, Pletenivka, Ploske,**

Podoly, Pokaliane, Potykhonove, Prykolotne, Pryshyb, Pylina, Ryasne, Sadove, Sadovod, Senkove, Shevchenka, Shevchenkove, Skrypai, Slobozhanske, Staryi Saltiv, Starytsia, Stepova Novoselivka, Stepove, Stohnii, Strilecha, Stroivka, Sulyhivka, Svitlychne, Synelnikove, Synkivka, Tabaivka, Tavilzhanka, Ternova, Terny, Tokarivka, Topoli, Tymkivka, Tyshchenkivka, Udy, Ustynivka, Varvarivka, Velyki Prokhody, Velykyi Burluk, Velykyi Vyselok, Vesele, Veterynarne, Vilcha, Vilkhuvatka, Vilshana, Vodyane, Volokhivka, Vovchansk, Vovchanski Khutory, Vyshneve, Vysoka Yaruha, Yahidne, Zahryzove, Zapadne, Zarichne, Zatyshne, Zelene, Zemlanyi Yar, Zemlianky, Zmiiv, Zolochiv, Zybyne.

In Kherson, 1051 incidents killing 1717 people were reported. The following locations were among the affected: **Andriivka, Antonivka, Berehove, Beryslav, Biliaivka, Bilohirka, Bilozerka, Blahovishchenske, Brylivka, Burhunka, Chaplynka, Chelburda, Chervonyi Mayak, Chornobaivka, Chornomorivka, Dachi, Dariivka, Dniprovske, Druzhbivka, Dudchany, Fedorivka, Havrylivka, Henichesk, Hladkivka, Hola Prystan, Inhulets, Inzhenerne, Ivanivka, Kachkarivka, Kairy, Kakhovka, Kalanchak, Kardashynka, Kherson, Khreshchenivka, Kindiika, Kizomys, Kohany, Komyshany, Korsunka, Kozachi Laheri, Kozatske, Krupytsia, Krynsky, Kyselivka, Liubymivka, Lvivskiy Otrubiy, Llove, Mala Oleksandrivka, Molodetske, Molodizhne, Monastyrsk, Muzykivka, Mykhailivka, Mykilske, Mykolaivka, Mylove, Myrne, Myroliubivka, Nova Kakhovka, Nova Mayachka, Nova Zburivka, Novoberyslav, Novokayiry, Novomykolaivka, Novooleksandrivka, Novotiahynka, Novovorontsovska, Obryvka, Odradokamianka, Oleksandrivka, Oleshky, Olhivka, Osokorivka, Pervomaiske, Pidstepne, Pishchanivka, Poniativka, Prydniprovske, Radensk, Rakivka, Rayske, Respublikanets, Romashkove, Rozdolne, Sablukivka, Sadove, Sahy, Shchaslyve, Shlyakhove, Shyroka Balka, Skadovsk, Sofiiivka, Stanislav, Tiahynka, Tokarivka, Tomaryne, Tomyna Balka, Tryfonivka, Veletenske, Velyka Oleksandrivka, Velyki Kopani, Vesele, Virivka, Vynohradne, Vysoke, Vysokopillia, Yantarne, Zaliznyi Port, Zburivka, Zelenivka, Zmiivka, Zolota Balka, Zymivnyk.**

UKRAINE, FIRST QUARTER 2024: UPDATE ON INCIDENTS ACCORDING TO THE ARMED CONFLICT LOCATION & EVENT DATA PROJECT (ACLED)
COMPILED BY ACCORD, 13 MAY 2024

In **Khmel'nyts'kyi**, 32 incidents killing 5 people were reported. The following locations were among the affected: **Khmelnyskyi, Shepetivka, Starokostiantyniv.**

In **Kiev**, 4 incidents killing 0 people were reported. The following locations were among the affected: **Bucha, Buda-Babynetska, Horinka, Vorzel.**

In **Kiev City**, 59 incidents killing 8 people were reported. The following locations were among the affected: **Kyiv, Kyiv - Darnytskyi, Kyiv - Desnianskyi, Kyiv - Holosiivskyi, Kyiv - Obolonskyi, Kyiv - Pecherskyi, Kyiv - Podilskyi, Kyiv - Shevchenkivskyi, Kyiv - Solomyanskyi, Kyiv - Sviatoshynskyi.**

In **Kirovohrad**, 35 incidents killing 1 person were reported. The following locations were among the affected: **Kropyvnytskyi, Oleksandrivka, Oleksandriya, Svitlovodsk.**

In **L'viv**, 20 incidents killing 1 person were reported. The following locations were among the affected: **Chervonohrad, Drohobych, Dubliany, Krakovets, Lviv, Stryi, Zolochiv.**

In **Luhans'k**, 432 incidents killing 302 people were reported. The following locations were among the affected: **Arapivka, Baranykivka, Bilohorivka, Chervonopopivka, Dibrova, Dyakove, Holubivka, Holykove, Hrekivka, Karmazynivka, Kolomyichykha, Kreminna, Kryvoshyivka, Kuzemivka, Kuzmine, Luhansk, Lysychansk, Makiivka, Maloryazantseve, Mistky, Mykolaivka, Nadiia, Nevske, Novodruzhesk, Novoiehorivka, Novokrasnyanka, Novoliubivka, Novomykilske, Novoselivske, Novovodyane, Novoznamianka, Nyrkove, Pervomaisk, Pidhirne, Pidkuychansk, Pishchane, Ploshchanka, Popasna, Pryvillia, Raihorodka, Rozivka, Rubizhne, Shypilivka, Stakhanov, Stelmakhivka, Storozhivka, Svatove, Sverdlovsk, Topolivka, Troitske, Tverdokhlibove, Verkhnyokamianka, Vovchoyarivka, Zhovtneve, Zhytlivka, Zmiivka, Zolotarivka.**

In **Mykolayiv**, 163 incidents killing 12 people were reported. The following locations were among the affected: **Bashtanka, Bezimenne, Bila Krynytsia, Chornomorka, Dmytrivka, Dniprovske, Ivanivka, Kobleve, Kutsurub, Liubomyrivka, Luparevo, Mykolaiv, Ochakiv, Oleksandrivka, Pokrovka, Radisnyy Sad, Shevchenko, Snihurivka, Solonchaky, Stavky, Stepove, Voznesensk, Yaselka, Yevhenivka.**

In **Odessa**, 69 incidents killing 48 people were reported. The following locations were among the affected: **Bilhorod-Dnistrovskyi, Izmail, Odesa, Podilsk.**

In **Poltava**, 36 incidents killing 0 people were reported. The following locations were among the affected: **Hoholeve, Kremenчук, Lubny, Myrhorod, Poltava, Pyriatyn, Vovnianka.**

In **Rivne**, 4 incidents killing 0 people were reported. The following location was among the affected: **Rivne.**

In **Sumy**, 1063 incidents killing 59 people were reported. The following locations were among the affected: **Andriivka, Atynske, Bachivsk, Baranivka, Basivka, Bilopillia, Bilovody, Bobylivka, Boyaro-Lezhachi, Brusky, Chernatske, Chernetske, Chuikivka, Demyanivka, Dmytrivka, Druzhba, Esman, Fotovyzh, Havrylova Sloboda, Hlukhiv, Holubivka, Holyshivske, Hrabovske, Hrytsenkove, Iskryskivshchyna, Kamianka, Karpechenkove, Katerynivka, Khodyne, Khotin, Khrapivshchyna, Kindrativka, Konotop, Kopyiky, Korenok, Kostiantynivka, Krasnopillia, Krolevets, Kruzhok, Kucherivka, Kyianytsia, Kyrykivka, Luhivka, Lukashivka, Malushyne, Manukhivka, Marchyhina Buda, Mefedivka, Mohrytsia, Muraveinia, Mykhaylivske, Mykolaivka, Mykytivka, Myropillia, Myropilske, Neskuchne, Nova Huta, Nova Sich, Nova Sloboda, Novodmytrivka, Novoslobidske, Novovolodymyrivka, Okhtyrka, Oleksandrivka, Oleksiivka, Osoivka, Pavlivka, Peremoha, Pokrovka, Ponomarenky, Popivka, Porozok, Pustohorod, Putyvl, Pysarivka, Riasne, Rodionivka, Romashkove, Rozhkovychi, Ryzhivka, Sadky, Seredyna-Buda,**

Shalyhyne, Shostka, Shpyl, Simeikyne, Sinne, Soldatske, Sopych, Sorokyne, Sosnivka, Stara Huta, Starykove, Stepanivka, Stepok, Studenok, Sukhodil, Sumy, Svarkove, Svesa, Sydorivka, Sytne, Taratutyne, Tovstodubove, Trostianets, Turia, Uhroyidy, Ulytsia, Velyka Berizka, Velyka Pysarivka, Veselivka, Vilna Sloboda, Vilne, Vodolahy, Volfyne, Volodymyrivka, Volokytyne, Vorozhba, Vovkivka, Vysoke, Yablunivka, Yamne, Yyzdetske, Yunakivka, Zapsillia, Zarutske, Znob-Novhorodske, Znob-Trubchevska.

In **Ternopil**, 5 incidents killing 0 people were reported. The following locations were among the affected: **Kremenets, Ternopil**.

In **Transcarpathia**, 2 incidents killing 0 people were reported. The following locations were among the affected: **Karpaty, Rakoshyno**.

In **Vinnytsya**, 19 incidents killing 5 people were reported. The following locations were among the affected: **Bar, Ladyzhyn, Vinnytsia**.

In **Volyn**, 7 incidents killing 3 people were reported. The following locations were among the affected: **Kolpytiv, Kovel, Lutsk, Yahodyn Border Crossing**.

In **Zaporizhzhya**, 1448 incidents killing 815 people were reported. The following locations were among the affected: **Basan, Berdiansk, Bilenke, Bilohiria, Charivne, Chervone, Chervonodniprovka, Chervonohirka, Chystopillya, Dobropillya, Dolyna, Dolyinka, Dorozhnianka, Enerhodar, Fedorivka, Hirke, Hrozove, Huliaipilske, Huliaipole, Inzhenerne, Ivanivka, Kamianka-Dniprovska, Kamianske, Kamyanske, Kharkove, Kinski Rosdory, Komyshevakh, Kopani, Kostiantynivka, Levadne, Lisne, Liubymivka, Liubyske, Lobkove, Luhivske, Luhove, Lukianivske, Lyubymivka, Mahedove, Mala Tokmachka, Mali Scherbaky, Malynivka, Malyshivka, Marfopil, Melitopol, Mykhailivka, Mykilske, Myrne, Natalivka, Nesterianka, Nove, Novoandriivka, Novodanylivka, Novodarivka, Novofedorivka, Novoivanivka, Novopokrovka, Novoprokopivka, Novoselivka, Novoukrainske,**

Novouspenivske, Novoyakovlivka, Novozlatopil, Ocheretuvate, Okhotnyche, Olhivske, Omelnyk, Orikhiv, Orlianske, Pavlivka, Plavni, Polohy, Poltavka, Preobrazhenka, Priyutne, Prymorske, Pryvilne, Pshenychne, Pyatykhatky, Rivnopillia, Robotyne, Romanivske, Samiylivka, Semenivka, Shcherbaky, Shevchenka, Shevchenkove, Shyroke, Solodka Balka, Stepnohirsk, Stepove, Tarasivka, Tavriyske, Temyrivka, Tokmak, Trudove, Ulianivka, Urozhaine, Vasylivka, Verbove, Verkhnia Tera, Vesele, Vilniansk, Vyshneve, Yulivka, Yurkivka, Zaliznychne, Zaporizhia, Zatyshshia, Zherebyanky, Zhovta Krucha.

In **Zhytomyr**, 11 incidents killing 0 people were reported. The following locations were among the affected: **Korosten, Ovruch, Zhytomyr**.

Sources

- ACLED – Armed Conflict Location & Event Data Project: Armed Conflict Location and Event Data Project Codebook, 2023
https://acleddata.com/acleddatanew/wp-content/uploads/dlm_uploads/2023/06/ACLED_Codebook_2023.pdf
- GADM – Global Administrative Areas: gadm36_levels.shp, Version 3.6, 6 May 2018
http://biogeo.ucdavis.edu/data/gadm3.6/gadm36_levels.shp.zip
- Smith, Walter H. F. and Wessel, Paul: Global Self-consistent Hierarchical High-resolution Geography (GSHHG), Version 2.3.4, 1 May 2015
<https://www.ngdc.noaa.gov/mgg/shorelines/data/gshhg/latest/>

Disclaimer

ACLED data undergoes several rounds of review before publication and is continually updated as new events are added and existing events are revised as new information becomes available. Updates in ACLED's datasets will not necessarily be reflected in ACCORD's reports if the update occurs close to or after the latter's publication. Changes in the sources used by ACLED to collect incident data might affect the comparability of data over time. For more information on ACCORD's products based on the data, please see the [ecoi.net blog posts tagged with "ACLED"](#). The lack of information on an event in this report does not permit the inference that it did not take place. The boundaries and names displayed do not imply endorsement or acceptance by the Austrian Red Cross.

Cite as

- ACCORD – Austrian Centre for Country of Origin & Asylum Research and Documentation: Ukraine, first quarter 2024: Update on incidents according to the Armed Conflict Location & Event Data Project (ACLED), 13 May 2024