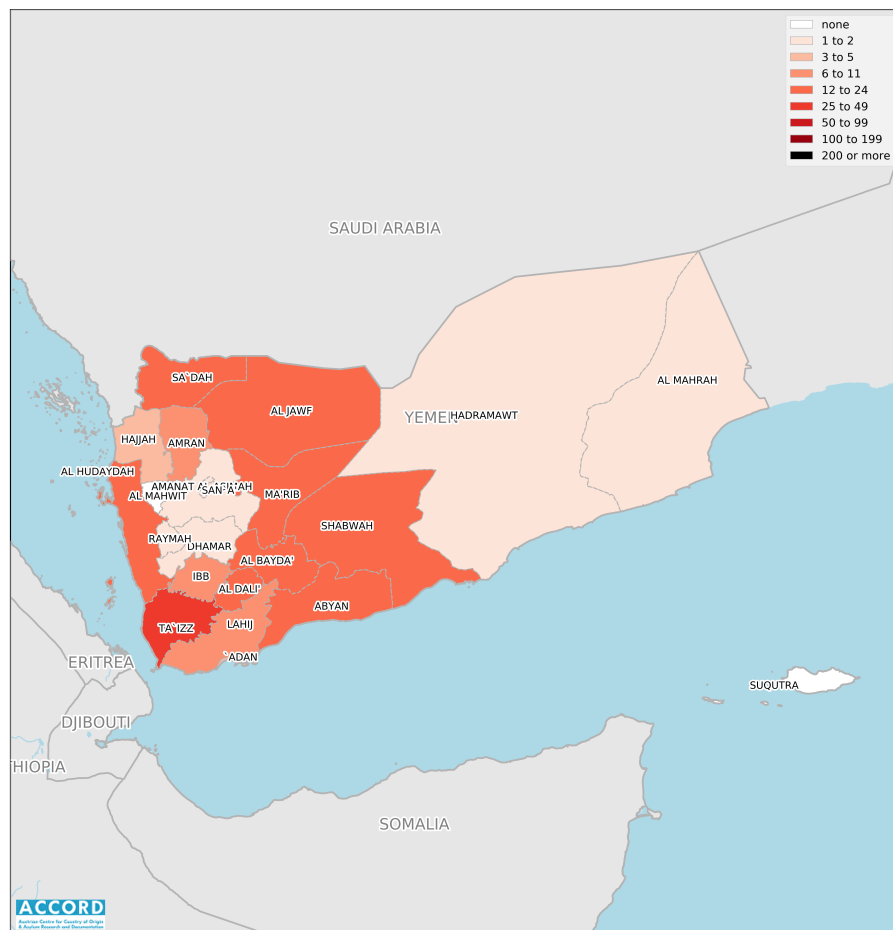


YEMEN, FIRST QUARTER 2024:

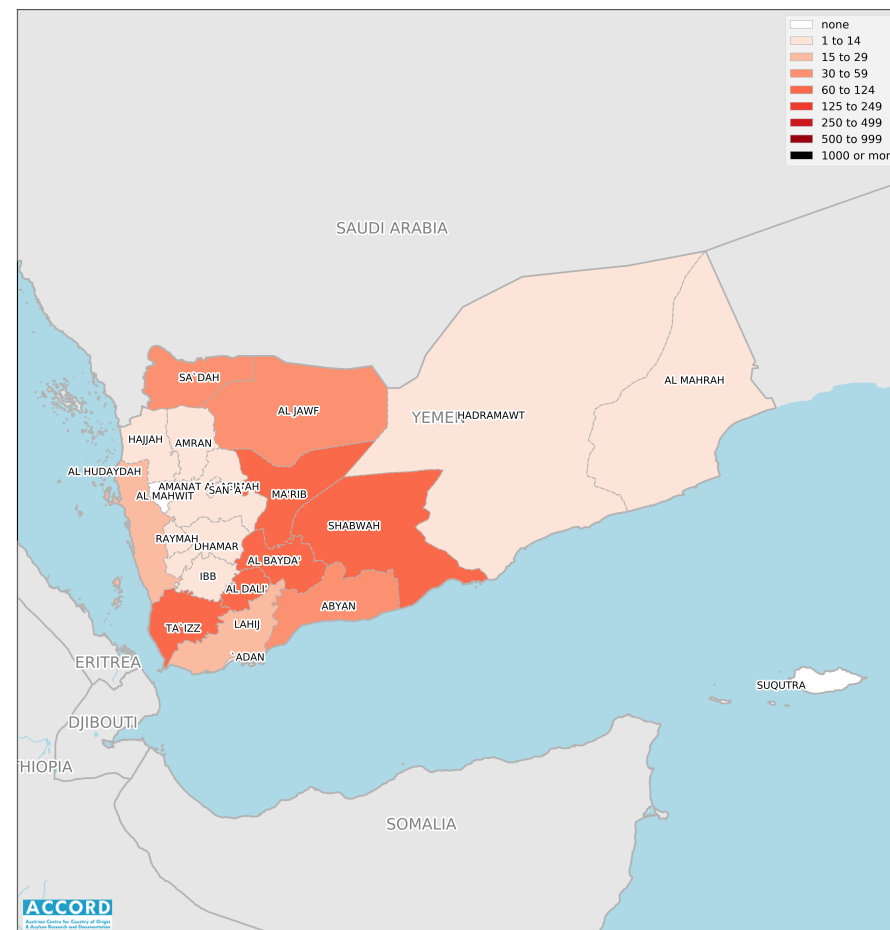
Update on incidents according to the Armed Conflict Location & Event Data Project (ACLED)

compiled by ACCORD, 13 May 2024

Number of reported incidents with at least one fatality



Number of reported fatalities



National borders: [GADM, 6 May 2018a](#); administrative divisions: [GADM, 6 May 2018b](#); incident data: [ACLED, 3 May 2024](#); coastlines and inland waters: [Smith and Wessel, 1 May 2015](#)

Contents

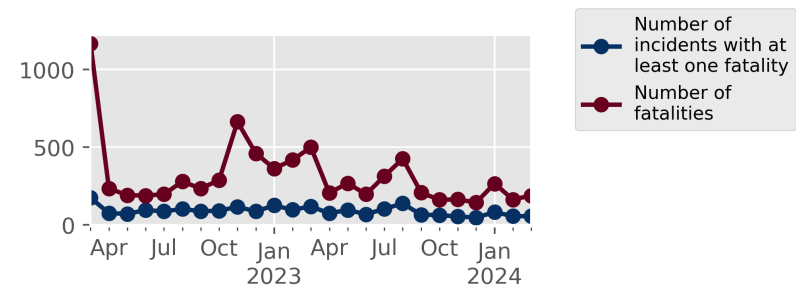
Number of reported fatalities	1
Number of reported incidents with at least one fatality	1
Conflict incidents by category	2
Development of conflict incidents from March 2022 to March 2024	2
Methodology	3
Conflict incidents per province	4
Localization of conflict incidents	4
Disclaimer	8

Conflict incidents by category

Category	Number of incidents	Number of incidents with at least one fatality	Number of fatalities
Protests	1534	0	0
Explosions / Remote violence	262	60	132
Strategic developments	225	1	1
Battles	157	81	420
Violence against civilians	111	49	62
Riots	6	0	0
Total	2295	191	615

This table is based on data from ACLED (datasets used: [ACLED](#), 3 May 2024).

Development of conflict incidents from March 2022 to March 2024



This graph is based on data from ACLED (datasets used: [ACLED](#), 3 May 2024).

Methodology

The data used in this report was collected by the Armed Conflict Location & Event Data Project (ACLED). Based on a variety of sources, ACLED collects data on reported conflict events around the world and provides publicly available event-based datasets. ACLED data contains information on the event type, the date, location, involved actors, and other characteristics of the incident. Most of the data collected by ACLED is gathered based on publicly available reports. As information on fatalities is subject to bias and can vary between sources for the same event, ACLED employs “the most conservative and reliable fatality estimate available”. ACLED uses the reports’ context to estimate fatalities for events with reported fatalities for which the exact number is unknown (“3” or “10” for plural fatalities, depending on the context; “100” if “hundreds” are mentioned, etc.). For further details on ACLED and for the full data, see www.acleddata.com and [ACLED, 2023](#).

Based on this data, the Austrian Centre for Country of Origin & Asylum Research and Documentation (ACCORD) compiles updates on conflict incidents and publishes them on ecoi.net to offer another access point to the ACLED datasets.

It is advised to employ extreme caution when using fatality numbers.

Assessments of the security situation should not be based solely on quantitative analysis of event data.

Please see ACLED’s additional methodological paper for Yemen: [ACLED, February 2022](#)

Geographic map data is primarily based on GADM, complemented with other sources if necessary. Incidents are mapped to GADM provinces using the provinces in ACLED data. Province names and borders may differ between ACLED and GADM. Incidents that could not be located are ignored. The numbers included in

this overview might therefore differ from the original ACLED data. ACLED uses varying degrees of geographic precision for the individual incidents, depending on what level of detail is reported. Thus, towns may represent the wider region in which an incident occurred, or the provincial capital may be used if only the province is known. Erroneous location data, especially due to identical place names, cannot be fully excluded.

Incidents comprise the following categories: battles, violence against civilians, remote violence, riots/protests, non-violent strategic activities. For details on these categories, please see

- ACLED – Armed Conflict Location & Event Data Project: Armed Conflict Location and Event Data Project Codebook, 2023a
https://acleddata.com/acleddatanew/wp-content/uploads/dlm_uploads/2023/06/ACLED_Codebook_2023.pdf
- ACLED – Armed Conflict Location & Event Data Project: FAQs: ACLED Fatality Methodology, January 2023b
https://acleddata.com/acleddatanew/wp-content/uploads/2023/01/FAQs-ACLED-Fatality-Methodology_2023.pdf
- ACLED – Armed Conflict Location & Event Data Project: Quick Guide to ACLED Data, March 2023c
<https://acleddata.com/resources/quick-guide-to-acled-data/>

Conflict incidents per province

Province	Number of incidents	Number of incidents with fatalities	Number of fatalities
Abyan	38	15	39
Al Bayda'	71	12	68
Al Dali'	83	12	76
Al Hudaydah	289	12	24
Al Jawf	151	18	55
Al Mahrah	5	1	1
Al Mahwit	85	0	0
Amanat al Asimah	87	6	7
Amran	157	6	6
Dhamar	216	2	2
Hadramawt	12	2	2
Hajjah	177	4	11
Ibb	79	7	8
Lahij	39	8	17
Ma'rib	127	18	93
Raymah	54	1	2
Sa'dah	213	16	40
San'a'	58	2	2
Shabwah	73	17	65
Suqutra	2	0	0

Province	Number of incidents	Number of incidents with fatalities	Number of fatalities
Ta'izz	131	26	88
'Adan	34	4	5

Localization of conflict incidents

Note: The following list is an overview of the incident data included in the ACLED dataset. More details are available in the actual dataset (date, location data, event type, involved actors, information sources, etc.). The data's precision varies among the incidents: a town may represent a region, or the provincial capital may be used if the precise location of an incident is unknown. In the following list, the names of event locations are taken from ACLED, while the administrative region names are taken from GADM data (with the exception of Iraq) which serves as the basis for the maps above.

In **Abyan**, 38 incidents killing 39 people were reported. The following locations were among the affected: **Ahwar, Al Ayn, Al Hamiyah, Al Kawd, Al Mahfid, Al Maraqishah, Al Qawz Junction, Aqabat Thirah, Ba Tays, Hayd al Arqub, Imbaqirah, Lawdar, Madiyah, Wadi Awmran, Wadi an Nasil, Wadi ar Rafd, Zinjibar.**

In **Al Bayda'**, 71 incidents killing 68 people were reported. The following locations were among the affected: **Al Aqabah, Al Bayda, Al Ghaylah, Al Majrish, Al Malagim, Al Maudah, Al Quraishyah, Al Qusayr, An Najd, Aqabat al Qandha, As Sawadiyah, As Sawmaah, Ash Sharyah, Az Zahir, Hammat Sarar, Hisn an Nasir, Jamajim, Lajardi, Mukayras, Radaa, Ramadah, Zakhim.**

In **Al Dali'**, 83 incidents killing 76 people were reported. The following locations were among the affected: **Ad Dali, Al Fakhir, Al Jubba, Al Kharazah, Al Maqrud,**

Al Maryah, Al Mashariih, Al Tahun, Az Zahirah, Az Zaylah, Bab Ghaliq, Battar, Dawran, Dhi Jalal, Hammam Damt, Jabal Murays, Juban, Markhazah, Naqil Hajar, Nawbah, Qatabah, Qurayn al Fahd, Subayra, Thawkab, Tibbat Uthman.

In Al Hudaydah, 289 incidents killing 24 people were reported. The following locations were among the affected: Abu Musa al Ashaari Military Camp, Ad Dahi, Ad Durayhimi, Al Badwah, Al Fazzah, Al Haymah, Al Hudaydah, Al Hudaydah - Al Hali, Al Hudaydah - Al Hawak, Al Hudaydah - Al Hudaydah International Airport, Al Hudaydah - Al Hudaydah University, Al Hudaydah - Al Mina, Al Hudaydah - Ath Thawrah Hospital, Al Hudaydah - Kilu 16, Al Hudaydah - Naval College, Al Hudaydah - Shari al Mina, Al Hudaydah - Street 90, Al Jabaliyah, Al Jabanah, Al Jabanah Coastal Defence Camp, Al Jah, Al Jarrahi, Al Jirbah, Al Kadan, Al Kadn, Al Khawkhah, Al Luhayyah, Al Mansuriyah, Al Maras, Al Marawiah, Al Marir, Al Mighlaf, Al Mujaylis, Al Munirah, Al Qanawis, Al Urj, Al Warah, As Salif, As Salif Port, As Sukhnah, As Surdud, Ash Sharaf, Ash Sharaf al Ala, At Taif, At Tuhayta, Az Zaydiyah, Az Zuhrah, Bajil, Bayt al Faqih, Bayt al Hadish, Bir az Zafaran, Buyut al Muhamirah, Coast of Al Hudaydah, Coast of As Salif Port, Coast of Ras Isa, Dabarah, Dakhlat Saqam, Dayr Umar, Hays, Ibn Abbas, Jabal Qumah, Jabal Ras, Jazirat Jabal Zuqar, Jazirat Labwan, Kamaran, Mahall al Malanah, Qaryat as Saadiyah, Ras Isa, Ras al Katib, Riqab, Shajan, Ubal, Uzlat Al Khazai, Uzlat Al Waariyah, Uzlat Aqbi wa Qarah Amir, Uzlat Bilad at Tarf, Uzlat Khanah, Uzlat Rab al Wadi, Zabid.

In Al Jawf, 151 incidents killing 55 people were reported. The following locations were among the affected: Al Alam al Abyad, Al Anan, Al Ghayl, Al Harashif, Al Hazm, Al Humaydat, Al Khirab, Al Mahjal, Al Marashi, Al Maslub, Al Matun, Al Waghirah, Al Yatimah, Az Zahir, Birkat Ahmad, Hisn Bani Sad, Huwayshayan, Irq Abtar, Jabal Ham al Asfal, Jabal Libnat as Sufila, Labinat Al Mari, Rajuzah, Ruhub, Silbah, Uzlat Wadi Bani Nawf, Wadi Madhab, Wadi Sufyan, Wadi al Kharid.

In Al Mahrah, 5 incidents killing 1 person were reported. The following locations were among the affected: Al Ghayzah, Shihan, Shihan Border Crossing.

In Al Mahwit, 85 incidents killing 0 people were reported. The following locations were among the affected: Al Khamis, Al Mahwait, Al Mahwit, Al Mirwah, Ar Rujum, As Safaqayn, At Tawilah, Bani Hujjaj, Jibal al Mahwit, Shibam.

In Amanat al Asimah, 87 incidents killing 7 people were reported. The following locations were among the affected: Bani al Harith, Jabal Nuqum, Jidr, Qaryat al Qabil, Sanaa, Sanaa - Al Hafaa, Sanaa - Al Sabeen, Sanaa - Al Wahdah, Sanaa - An Nahdhah, Sanaa - As Sabain Square, Sanaa - Assafiyah, Sanaa - At Tahrir, Sanaa - Azzal, Sanaa - Bab al Yemen, Sanaa - Bani Hawat, Sanaa - Habrah, Sanaa - Hayy az Ziraah, Sanaa - Jabal an Nahdayn, Sanaa - Maain, Sanaa - Sanaa International Airport, Sanaa - Sanaa University, Sanaa - Sawan, Sanaa - Shuaub.

In Amran, 157 incidents killing 6 people were reported. The following locations were among the affected: Al Ashshah, Al Hajar, Al Harf, Al Madan, Al Qabii, Al Qafлах, Amran, An Nasirah, As Sararah, As Sawad, As Sudah, As Sukaybat, As Suq al Jadid, Bayt Adhaqah, Dhaybin, Dhu Unqan, Ghawlah Ajib, Hababah, Habur, Huth, Khamir, Mahattat Shubayl, Mifkhadh, Murhibah, Raydah, Shaharah, Sufyan, Suwayr, Thila, Uzlat Al Amashiyah, Uzlat As Sawad, Uzlat Sayran al Gharbi, Uzlat ath Thulth, Yashi.

In Dhamar, 216 incidents killing 2 people were reported. The following locations were among the affected: Ad Dann, Ad Dayq, Adhraah, Al Abbasiyah, Al Ahad, Al Aridah, Al Haniyah, Al Jubjub, Al Jumah, Al Kumaym, Al Malha, Al Mawsitah, Al Mayfaah, Al Qarah, Amid, Anss, As Sumal Bani Yub, Bani Asad, Bani Fadl, Bani Hayy, Bani Qaws, Bani Suwayd, Bani Taybah, Bani ar Ramadi, Bayt al Ghabban, Bayt al Hajji, Bayt al Jabri, Dar al Hanish, Dawran ad Daydah, Dhamar, Dhamar University, Dhamar al Qarn, Hammam Ali, Hammam Qumah, Harat Azzan, Harat al Amir, Jabal Mathan, Jurat Bani

Shuayb, Lakamat ash Shawish, Mabar, Madinat ash Sharq, Manqadhah, Mawshik, Mishrafah, Qarf, Rab al Hadd, Risabah, Samah al Ulya, Samah as Sufla, Saqatayn, Shawkan, Suq ar Rubu, Tumayh, Uzlat Akmat al Fatuh, Uzlat Al Jumayhah, Uzlat Al Junayn al Ali, Uzlat Al Junayn as Safil, Uzlat Al Midraj, Uzlat Al Muaynah, Uzlat Anban, Uzlat As Sawad, Uzlat Ash Sharqi, Uzlat Ash Shibtan, Uzlat Bani Ayyash, Uzlat Bani Rawiyah, Uzlat Bani Ufayr, Uzlat Bani as Saghir, Uzlat Bayt al Hayy, Uzlat Bin Qushayb, Uzlat Ghurban, Uzlat Hasman, Uzlat Jabal ad Dar, Uzlat Jarban, Uzlat Mikhlaf al Hada, Uzlat Muwassata, Uzlat Najah, Uzlat Shajn, Uzlat Wadi Zubayd, Uzlat Watih, Uzlat al Mazabah, Uzlat as Sid, Yakar, Zabah, Zarajah.

In Hadramawt, 12 incidents killing 2 people were reported. The following locations were among the affected: Adab, Al Abr, Al Khashaah, Al Mukalla, Sayun, Seiyun Airport, Shibam.

In Hajjah, 177 incidents killing 11 people were reported. The following locations were among the affected: Abd al Wahhab, Abs, Abs Airport, Ad Dabub, Aflah Al Yaman, Aflah ash Sham, Al Asab, Al Hadab, Al Hayjah, Al Jadhlah, Al Jamimah, Al Jannah, Al Jarr, Al Jurd, Al Mabna, Al Maghrabah, Al Mahabishah, Al Makhafi, Al Masbah, Al Miftah, Ar Rasah, Ash Shaghadirah, Ash Shahil, Ash Shijah, Aslam, Bani Al Awam, Bani Hasan, Bani Muharram, Bani Wahan, Bani al Ati, Bani al Haddad, Bani an Nahari, Bani az Zayn, Bayt Mujammal, Bayt al Jaradi, Bayt al Maghribi, Coast of Jazirat Dhu Hirab, Dajun, Darb Bani Asad, Hajjah, Hayran, Hislan, Izzan, Jabal Mahbashi, Khayran, Kuaydinah, Kuhlman Affar, Kuhlman ash Sharaf, Kushar, Mabyan, Maghribat Bani Jaysh, Mustaba, Qarah, Qariyah, Qaryat al Ahnum, Ras Shamsan, Sadan, Sharas, Suq Shamar, Talan, Uzlat Afsar, Uzlat Anham ash Sharq, Uzlat Bani Dawud, Uzlat Bani Nashar, Uzlat Khamis al Qadi, Uzlat Ulkamah, Uzlat al Jabr al Ala, Wadhrah, Washhah.

In Ibb, 79 incidents killing 8 people were reported. The following locations were among the affected: Abalan, Ad Dabari, Ad Dairi, Ad Dur, Al Ashaub, Al

Jawlah, Al Manar, Al Mashaibah, Al Mashar, Al Mishwaf, Al Qaidah, Al Udayn, Al Waziiyah, An Nadirah, Ar Radmah, Ar Ramadi, Ar Ruwaynah, As Saddah, As Sihar, Dar al Qudsi, Dar ash Sharaf, Hadar, Hazm al Udayn, Ibb, Ibb - Thawrah Hospital, Ibb Central Prison, Ibb University, Markaz Mudhaykirah, Najd al Jumai, Qaryat al Wasitah, Uzlat Khabaz, Uzlat as Sahul, Wadi al Qasimiyah, Yarim, Zalmah al Ulya.

In Lahij, 39 incidents killing 17 people were reported. The following locations were among the affected: Al Anad, Al Fayush, Al Habilayn, Al Hadd, Al Hawtah, Al Husayni, Al Jurbah, Al Majhafa, Al Mishqar, Aqabat al Mishrah, Ash Shatt, Bani Bakr, Dar Mansur, Hujayfat Asfal, Kirsh, Shurayjah, Tawr al Bahah, Uzlat Al Hajr Hadlan, Wadi ad Dubi.

In Ma'rib, 127 incidents killing 93 people were reported. The following locations were among the affected: Al Amud, Al Aqil, Al Aqta, Al Fulayhah, Al Hafr, Al Harjah, Al Husun, Al Jawbah, Al Jufaynah, Al Rawq, Al Salib, Al Shabwan, Ar Rab, Ar Rabiha, Asdas, Bidbadah, Ghuwayraban, Harib, Harrah, Jabal al Balaq ash Sharqi, Jabal al Yahmum, Judaydah, Majzar, Mala, Marib, Marib - Harat al Aman as Siyasi, Mihzam Mas, Qaniyah, Rahabah al Kawlah, Ruwayk, Safir, Safir Oil Facility, Salab Junction, Shuja, Suq Sirwah.

In Raymah, 54 incidents killing 2 people were reported. The following locations were among the affected: Ad Dil, Al Hadiyah, Al Jabin, Khabbat ash Shawish, Kusmah, Markaz Bilad At Taam, Masawar, Mazhar, Rubu Bani al Khawli, Uzlat Bani Abu ad Dayf, Uzlat Bani ad Dubaybi, Uzlat Bani al Amri, Uzlat Bikal.

In Sa'dah, 213 incidents killing 40 people were reported. The following locations were among the affected: Ad Darb, Al Ajashir, Al Ghawal al Qutaynat, Al Ghawr, Al Habil Walibah, Al Hajalah, Al Hashwah, Al Hijrah, Al Jarashah, Al Kharab, Al Kharimah, Al Malahit, Al Mashaf, Al Murazim, Al Thabit, Al Umm Shaykh, An Nazir, Aqabat al Alb, Ar Raqw, As Sawmaah, Ash Shawariq, Bani

Bahr, Bani Rabiah, Bani Siyah, Baqim as Suq, Ghafirah, Hajlah, Jabal Sama, Jabal Taybat al Asim, Jabal al Qadhmil, Jabal as Sama, Jawi, Kahlan Camp, Kitaf, Naqah, Rabu al Hudud, Razih, Rishahah, Sadah, Saqayn, Shiarah, Suq al Khamis, Takhyah, Uzlat Al Salim, Uzlat Arw, Uzlat Dhuwayb al Ulya, Uzlat Dhuwayb as Sufila, Uzlat Hinabah, Wadi Yasnam, Wadi al Abu Jubarah.

In **San'a'**, 58 incidents killing 2 people were reported. The following locations were among the affected: Al Hawiri, Al Khaniq, Al Madid, Al Qusayr, Al Urr, Amad, Ar Rumaysh, Artil, As Sawad, As Subahah, Attyal, Bani Hushaysh, Baqlan, Bayt al Udhuri, Bayt as Sayyid, Beit Marran, Darwan, Ghayl Naam, Jabal Uram, Manakhah, Masar, Matnah, Sanaa - As Sabin, Sanaa - Attan, Saraf, Sayyan, Shamlan, Uzlat Al Aghmur, Uzlat Bani Khattab, Uzlat Bani Muqatil, Uzlat Madawil, Uzlat Qarwa, Uzlat ar Rab al Gharbi, Walan.

In **Shabwah**, 73 incidents killing 65 people were reported. The following locations were among the affected: Al Hajab, Al Musayniah, Al Qawim, Al Safah, Al Uqlah Junction, Al Uqlah Oil Fields, As Said Junction, Ataq, Azzan, Bayhan, Bayhan al Ulya, Ghaniyah, Habban, Ireqah, Jabal as Salim, Jabal as Sawda, Jannah Hunt Oil Company, Jawl al Majma, Jawl ar Raydah, Khabr Laqmush, Khawrah, Lihyah, Nisab, Rudum, Usaylan, Wadi Arma, Wadi Khirr, Wadi Sara, Wadi as Safra, Yashbum.

In **Suqutra**, 2 incidents killing 0 people were reported. The following locations were among the affected: **Hadibu, Qalansiyah.**

In **Ta'izz**, 131 incidents killing 88 people were reported. The following locations were among the affected: Ad Dabab, Ad Dimnah, Akhdu Asfal, Al Aqrud, Al Haddadin, Al Hawban, Al Janad, Al Jumah, Al Kadahah, Al Kamb, Al Mayhal, Al Mukha, Al Qaidah (Al Anin Front), Al Quhayfah, Ar Rawnah, Ar Rimmah, Ar Rubayi, Ar Rubu, As Sarmayn, As Silw, As Suwayhirah, At Turbah, Az Zabirah, Barh, Dhubab, Hadhran, Hawrah, Hayfan, Khadir, Madarat, Maqbanah, Mawiyah, Mawiyah Junction, Qaryat ash Shaqb, Shamar,

Shamir, Taizz, Taizz - Ad Darbah, Taizz - Al Bararah, Taizz - Al Muftash, Taizz - Al Mujliyah, Taizz - Al Munakh, Taizz - Ar Rawdah, Taizz - As Safaa, Taizz - Ash Shamas, Taizz - Ath Thawrah, Taizz - Bab al Kabir, Taizz - Bir Bashah, Taizz - Kalabah (Inside), Taizz - Old Airport, Taizz - Republican Palace, Taizz - Sinan Roundabout, Taizz - Street 40, Taizz - Usayfarah, Taizz - Wadi Jadid, Taizz - Wadi Salah, Taizz - Wadi al Masal, Taizz - Wadi al Qadhi, Taizz International Airport, Uzlat Al Anbawah al Ala, Wadi al Hinnayah.

In **'Adan**, 34 incidents killing 5 people were reported. The following locations were among the affected: Aden, Aden - Al Arish, Aden - Al Basatin, Aden - Al Burayqah, Aden - Al Hashimi, Aden - Al Mansurah, Aden - Al Mimdarah, Aden - Al Shaab, Aden - Ash Shaikh Outhman, Aden - At Tawahi, Aden - Bir Ahmad, Aden - Dar Sad, Aden - Hayy an Nasr, Aden - Jaulah, Aden - Jawlat al Aqabah, Aden - Jawlat al Karaa, Aden - Jawlat al Matar, Aden - Jawlat as Safinah, Aden - Kabuta, Aden - Khawr Maksar, Aden - Maashiq Presidential Palace, Aden - May 22 Hospital, Aden - Salah ad Din Camp, Al Farsi.

Sources

- ACLED – Armed Conflict Location & Event Data Project: ACLED Methodology and Coding Decisions around the Yemen Civil War; Version 5, February 2022
<https://www.acleddata.com/download/35247/>
- ACLED – Armed Conflict Location & Event Data Project: Armed Conflict Location and Event Data Project Codebook, 2023
https://acleddata.com/acleddatanew/wp-content/uploads/dlm_uploads/2023/06/ACLED_Codebook_2023.pdf
- ACLED – Armed Conflict Location & Event Data Project: Middle East, 3 May 2024
https://acleddata.com/curated-data-files/#MiddleEast_2015-2024_May03 (visited on 8 May 2024)
- GADM – Global Administrative Areas: gadm36_levels.shp, Version 3.6, 6 May 2018a
http://biogeo.ucdavis.edu/data/gadm3.6/gadm36_levels.shp.zip
- GADM – Global Administrative Areas: gadm36_YEM_shp.zip, Version 3.6, 6 May 2018b
https://biogeo.ucdavis.edu/data/gadm3.6/shp/gadm36_YEM_shp.zip
- Smith, Walter H. F. and Wessel, Paul: Global Self-consistent Hierarchical High-resolution Geography (GSHHG), Version 2.3.4, 1 May 2015
<https://www.ngdc.noaa.gov/mgg/shorelines/data/gshhg/latest/>

Disclaimer

ACLED data undergoes several rounds of review before publication and is continually updated as new events are added and existing events are revised as new information becomes available. Updates in ACLED's datasets will not necessarily be reflected in ACCORD's reports if the update occurs close to or after the latter's publication. Changes in the sources used by ACLED to collect incident data might affect the comparability of data over time. For more information on ACCORD's products based on the data, please see the [ecoi.net blog posts tagged with "ACLED"](#). The lack of information on an event in this report does not permit the inference that it did not take place. The boundaries and names displayed do not imply endorsement or acceptance by the Austrian Red Cross.

Cite as

- ACCORD – Austrian Centre for Country of Origin & Asylum Research and Documentation: Yemen, first quarter 2024: Update on incidents according to the Armed Conflict Location & Event Data Project (ACLED), 13 May 2024