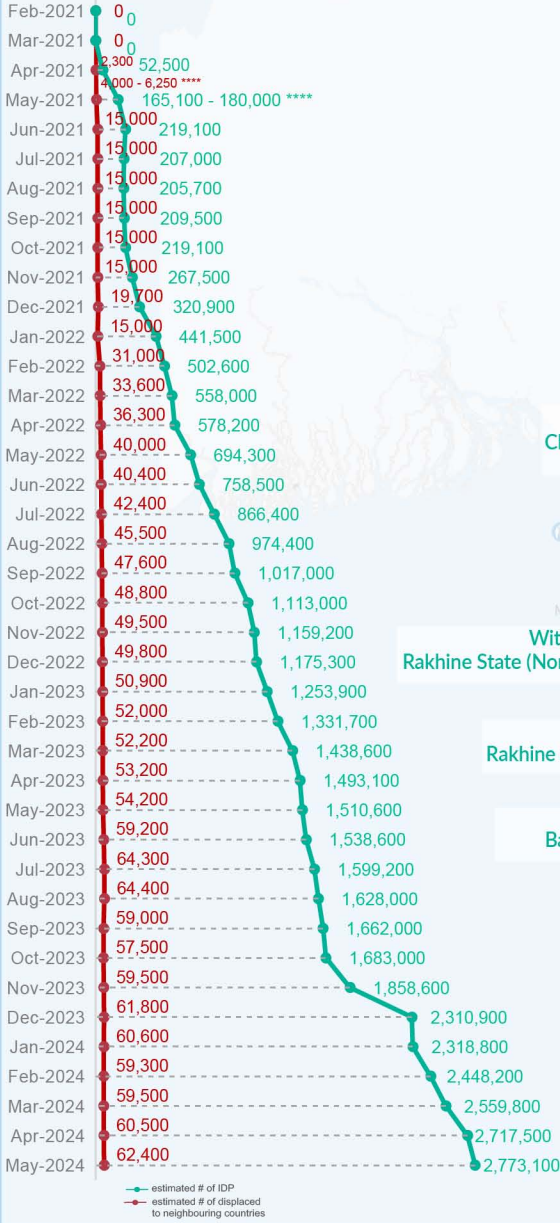


Key figures

Estimated # of IDPs 2,773,100
Estimated # of displaced to neighbouring countries 62,400

Source: UN in Myanmar

Estimated displacement figures by Month



*123,000 persons are displaced by armed conflict in neighbouring Kayah State while 7,000 persons are displaced by inter-EAO conflict between SSPP and RCSS.

**UN Estimates

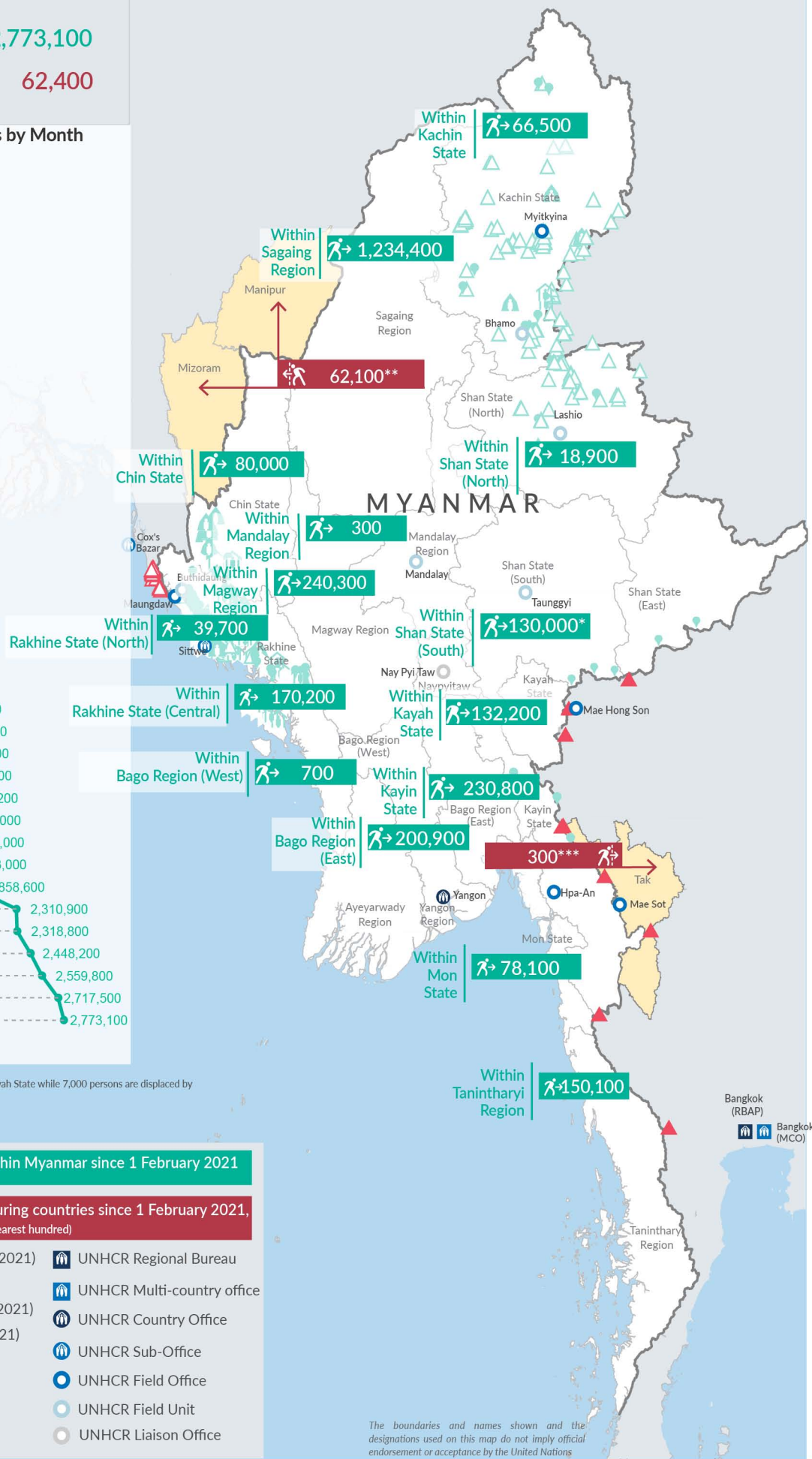
***Estimates by Tak Border Command Center (TBCC)

****Range of figures was used while data collection was in progress.

Estimated internal displacement within Myanmar since 1 February 2021 (rounded to the nearest hundred)

Estimated displacement to neighbouring countries since 1 February 2021, who remain displaced (rounded to the nearest hundred)

- IDP unplanned settlement (pre-1 Feb 2021)
- IDP Center (pre-1 Feb 2021)
- IDP spontaneous location (pre-1 Feb 2021)
- IDP planned settlement (pre-1 Feb 2021)
- Temporary shelter for displaced people from Myanmar
- Refugee, planned settlement
- States/Provinces with new arrivals
- International boundaries
- UNHCR Regional Bureau
- UNHCR Multi-country office
- UNHCR Country Office
- UNHCR Sub-Office
- UNHCR Field Office
- UNHCR Field Unit
- UNHCR Liaison Office



The boundaries and names shown and the designations used on this map do not imply official endorsement or acceptance by the United Nations

Key figures


3,062,100

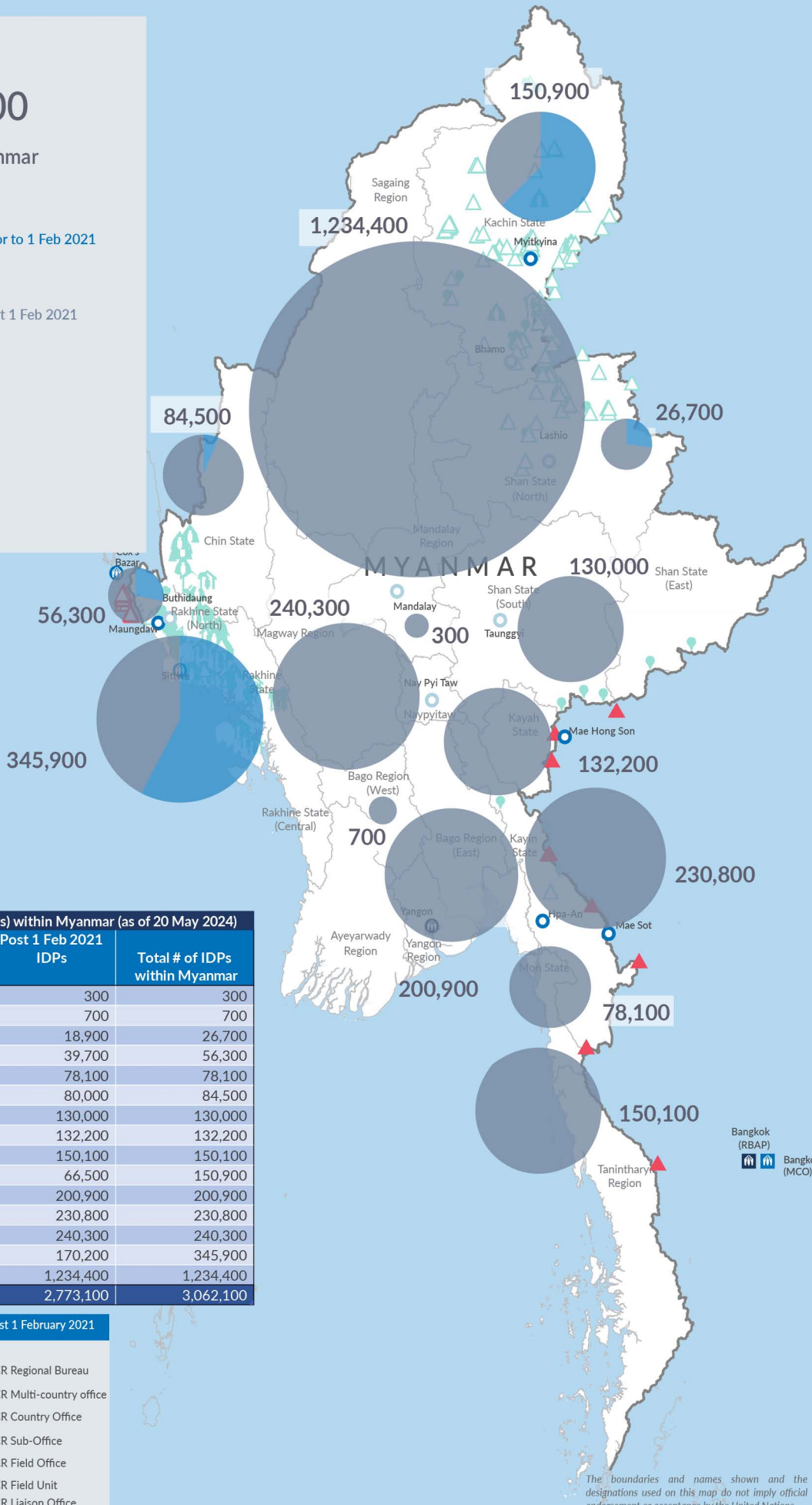
Estimated total IDPs within Myanmar


289,000
 Estimated # of IDPs displaced prior to 1 Feb 2021
 (As of 31 Dec, 2023)



2,773,100
 Estimated # of IDPs displaced post 1 Feb 2021
 (As of 20 May, 2024)















 Prior to 1 Feb 2021
 Post 1 Feb 2021

Source : UN in Myanmar



Estimated total internally displaced person (IDPs) within Myanmar (as of 20 May 2024)			
State/Region	Prior to 1 Feb 2021 IDPs	Post 1 Feb 2021 IDPs	Total # of IDPs within Myanmar
Mandalay Region		300	300
Bago Region (West)		700	700
Shan State (North)	7,800	18,900	26,700
Rakhine State (North)	16,600	39,700	56,300
Mon State		78,100	78,100
Chin State	4,500	80,000	84,500
Shan State (South)		130,000	130,000
Kayah State		132,200	132,200
Tanintharyi Region		150,100	150,100
Kachin State	84,400	66,500	150,900
Bago Region (East)		200,900	200,900
Kayin State		230,800	230,800
Magway Region		240,300	240,300
Rakhine State (Central)	175,700	170,200	345,900
Sagaing Region		1,234,400	1,234,400
Grand Total	289,000	2,773,100	3,062,100

 **Estimated internal displacement within Myanmar Pre+Post 1 February 2021**
 (rounded to the nearest hundred)

 IDP unplanned settlement (pre-1 Feb 2021)	 UNHCR Regional Bureau
 IDP Center (pre-1 Feb 2021)	 UNHCR Multi-country office
 IDP spontaneous location (pre-1 Feb 2021)	 UNHCR Country Office
 IDP planned settlement (pre-1 Feb 2021)	 UNHCR Sub-Office
 Temporary shelter for displaced people from Myanmar	 UNHCR Field Office
 Refugee, planned settlement	 UNHCR Field Unit
 International boundaries	 UNHCR Liaison Office

The boundaries and names shown on this map do not imply official endorsement or acceptance by the United Nations