

# MYANMAR SOUTH EAST - EMERGENCY OVERVIEW MAP

Number of people displaced in South East since Feb 2021 and remain displaced

AS OF 10 Jun 2024

## WEEKLY HIGHLIGHTS

In the South-East, the number of IDPs slightly decreased from 913,300 last week to 912,600 this week.

In Mon State, 13 people from Bilin Township were displaced to Bilin Town due to the conflict situation in the area.

In Shan State (South), A total of 178 people from Loikaw Township (Kayah State) and 27 from Hsihseng Township Shan State (South) were displaced to Lawkaw Township, in Shan State (South) due to the fighting. However, 127 IDPs returned to their place of origin in Loikaw Township.

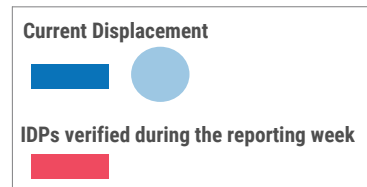
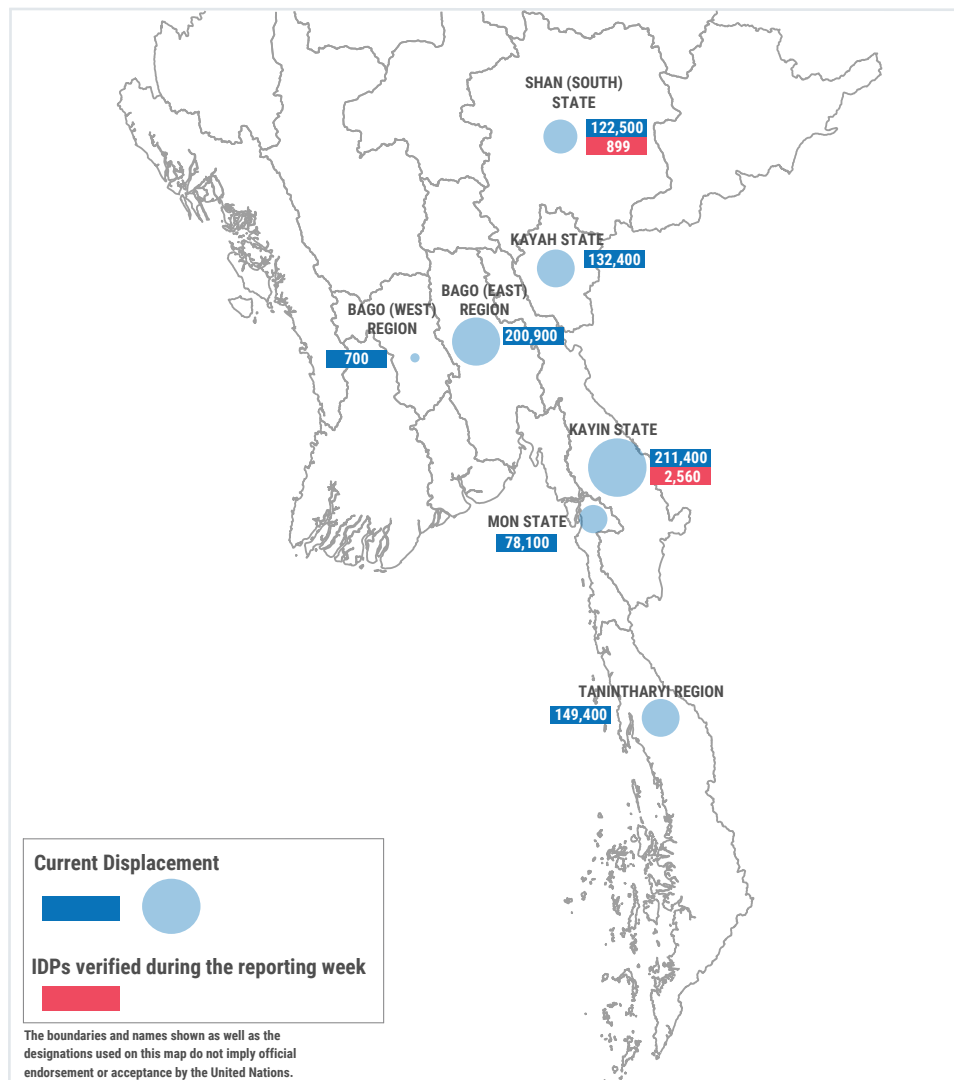
In Tanintharyi Region, 558 people from Thayetchaung were registered as newly displaced within the same township due to the intensified fighting. On the other hand, 1,277 IDPs returned to their place of origin in Yebyu and Thayetchaung Townships on 18 May 2024.

 **895,400** <sup>(1)</sup>

Source: UN in Myanmar

People who are estimated to be displaced by conflict in SE Myanmar (as of 10 Jun 2024).

**Total Displaced - 1,380.4** <sup>(2)</sup>



The boundaries and names shown as well as the designations used on this map do not imply official endorsement or acceptance by the United Nations.

(1) Current displacement accounting for return and secondary displacement

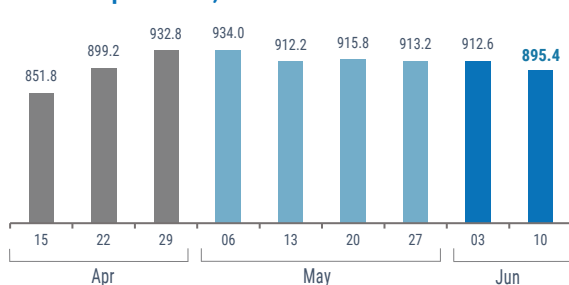
(2) Total Displacement including return  
Numbers are rounded to the nearest hundred by state.

## WEEKLY DISPLACEMENT FIGURES <sup>(1)</sup>

SOUTH-EAST (15 Apr - 10 Jun)

**Total Displaced - 1,380.4**

(thousands)



## WEEKLY DISPLACEMENT FIGURES <sup>(2)</sup>

BY STATE/REGION (15 Apr - 10 Jun)

(thousands)

